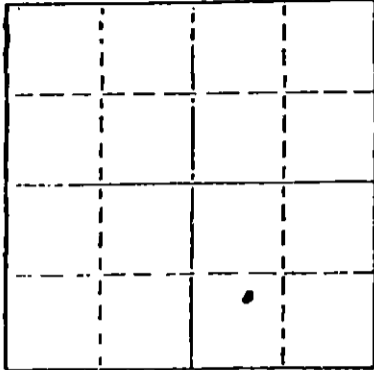


STATE OF KANSAS  
STATE CORPORATION COMMISSION

WELL PLUGGING RECORD

Give All Information Completely  
Make Required Affidavit  
Mail or Deliver Report to  
Conservation Division  
State Corporation Comm.  
245 North Water  
Wichita, KS 67202

Barber County, Sec. 26 Twp. 34S Rge. 13W E/W  
Location as "NE/CNW $\frac{1}{4}$ SW $\frac{1}{4}$ " or footage from lines  
NE/4 SW/4 SE/4 SE/4  
Lease Owner K B W Oil & Gas Co.  
Lease Name Sterling Well No. 1  
Office Address 3632 N.W. 51st St., Suite 205, Oklahoma City, Okla.  
Character of Well (Completed as Oil, Gas or Dry Hole) Dry Hole  
Date Well completed 10-28 19 80  
Application for plugging filed 10-28 19 80  
Application for plugging approved 10-28 19 80  
Plugging commenced 10-28 19 80  
Plugging completed 10-28 19 80  
Reason for abandonment of well or producing formation Dry Hole



Locate well correctly on above Section Plat

If a producing well is abandoned, date of last production 19

Was permission obtained from the Conservation Division or its agents before plugging was commenced? Yes

Name of Conservation Agent who supervised plugging of this well Duane Rankin  
Producing formation \_\_\_\_\_ Depth to top \_\_\_\_\_ Bottom \_\_\_\_\_ Total Depth of Well \_\_\_\_\_  
Show depth and thickness of all water, oil and gas formations.

OIL, GAS OR WATER RECORDS

CASING RECORD

FORMATION	CONTENT	FROM	TO	SIZE	PUT IN	PULLED OUT
Surface pipe		-0-	310	10 3/4"	310	None

Describe in detail the manner in which the well was plugged, indicating where the mud fluid was placed and the method or methods used in introducing it into the hold. If cement or other plugs were used, state the character of same and depth placed, from \_\_\_\_\_ feet to \_\_\_\_\_ feet for each plug set.

- Filled hole with heavy mud.
- #1 plug set at 330' with 60 sks. cement.
- #2 plug set at 40' with 15 sks. cement.
- #3 plug set in rat hole with 10 sks. Cement.

(If additional description is necessary, use BACK of this sheet)

Name of Plugging Contractor Sweetman Drilling, Inc.


STATE OF Kansas COUNTY OF Barton, ss.  
Gary L. Hawk (employee of owner) or (owner or operator)  
of the above-described well, being first duly sworn on oath, says: That I have knowledge of the facts, statements, and matters herein contained and the log of the above-described well as filed and that the same are true and correct. So help me God.

(Signature) Gary L. Hawk  
Box 645, Great Bend, Kansas 67530  
(Address)

SUBSCRIBED AND SWORN TO before me this 31st day of October, 19 80

Mary Ann Schwaborn  
Notary Public.

My commission expires 8-1-81



RECEIVED  
STATE CORPORATION COMMISSION

NOV - 5 1980  
CONSERVATION DIVISION  
Wichita, Kansas

11-5-1980

WELL LOG  
Sterling #1

Barber County, Kansas

Name of Operator: K B W Oil & Gas Co.  
3632 N.W. 51st St., Suite 205  
Oklahoma City, Oklahoma 73112


Date Completed: October 28, 1980

<u>FROM</u>	<u>TO</u>	
0	930	Red Bed and shale
930	1574	Shale
1574	4925	Lime and shale
4925	4975	Miss.
4975		Total Depth

STATE OF KANSAS

COUNTY OF BARTON ss


Gary L. Hawk, Secretary of Sweetman Drilling, Inc. being first duly sworn on oath says: That I have knowledge of the facts, statements and matters herein contained and the log of the above described well as filed and that the same are true and correct.

  
\_\_\_\_\_  
Gary L. Hawk

Subscribed and sworn before me this 31st day of October, 1980.

  
\_\_\_\_\_  
Notary Public Barton County

My Commission Expires 8-1-81



RECEIVED  
STATE CORPORATION COMMISSION  
NOV - 5 1980  
CONSERVATION DIVISION  
Wichita, Kansas