

STATE OF KANSAS
STATE CORPORATION COMMISSION

WELL PLUGGING RECORD

Give All Information Completely
Make Required Affidavit
Mail or Deliver Report to
Conservation Division
State Corporation Comm.
245 North Water
Wichita, KS 67202

Barber County, Sec. 26 Twp. 34S Rge. 13W E/W
Location as "NE/CNW $\frac{1}{4}$ SW $\frac{1}{4}$ " or footage from lines
C SW SE

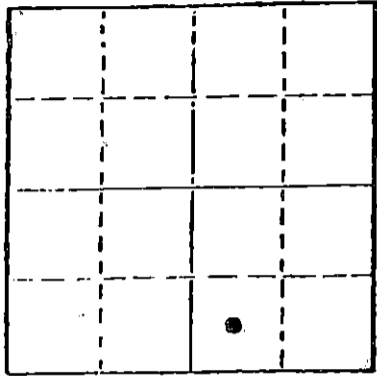
Lease Owner KBW Oil & Gas Co.
Lease Name Sterling O W W D Well No. 2
Office Address 3632 N.W. 51st - Suite 205 Oklahoma City, Ok.
Character of Well (Completed as Oil, Gas or Dry Hole)
Dry Hole

Date Well completed 4-19 1981
Application for plugging filed 4-19 1981
Application for plugging approved 4-19 1981
Plugging commenced 4-19 1981
Plugging completed 4-19 1981
Reason for abandonment of well or producing formation
Dry Hole

If a producing well is abandoned, date of last production
19

Was permission obtained from the Conservation Division or
its agents before plugging was commenced? Yes

Name of Conservation Agent who supervised plugging of this well Morris Leslie
Producing formation Depth to top Bottom Total Depth of Well
Show depth and thickness of all water, oil and gas formations.



Locate well correctly on above
Section Plat

OIL, GAS OR WATER RECORDS

CASING RECORD

| FORMATION | CONTENT | FROM | TO | SIZE | PUT IN | PULLED OUT |
|-----------|---------|------|----|------|--------|------------|
| | | | | | | |
| | | | | | | |
| | | | | | | |
| | | | | | | |

Describe in detail the manner in which the well was plugged, indicating where the mud fluid
was placed and the method or methods used in introducing it into the hold. If cement or other
plugs were used, state the character of same and depth placed, from feet to
feet for each plug set.

- Filled hole w/ heavy mud.
- # 1 plug set @ 250' with 50 sacks cement
- # 2 plug set @ 40' with 10 sacks cement
- # 3 plug set in rat hole with 10 sacks cement.

(If additional description is necessary, use BACK of this sheet)


Name of Plugging Contractor Sweetman Drilling, Inc.

STATE OF Kansas COUNTY OF Barton ss.
Gary L. Hawk (employee of owner) or (owner or operator)
of the above-described well, being first duly sworn on oath, says: That I have knowledge of
the facts, statements, and matters herein contained and the log of the above-described well
as filed and that the same are true and correct. So help me God.

(Signature) Gary L. Hawk
Box 645 Great Bend, Kansas 67530
(Address)

SUBSCRIBED AND SWORN TO before me this 29th day of April, 19 81

Mary Ann Schwamborn
Notary Public.



RECEIVED
STATE CORPORATION COMMISSION

MAY - 6 1981

CONSERVATION DIVISION
Wichita, Kansas

5-6-1981

WELL LOG
Sterling # 2 WD
C SW SE 26-34S-13W
Barber County, Kansas

Name of Operator: KBW Oil & Gas Co.
3632 N.W. 51st - Suite 205
Oklahoma City, Oklahoma 73112


Date Completed: 4-19-81

| FROM | TO | |
|------|------|-------------|
| 4824 | 5150 | Lime |
| 5150 | 5370 | Lime, Shale |
| 5370 | | Total Depth |

STATE OF KANSAS


COUNTY OF BARTON ss

Gary L. Hawk, Secretary of Sweetman Drilling, Inc., being first duly sworn on oath says: That I have knowledge of the facts, statements and matters herein contained and the log of the above described well as filed and that the same are true and correct.




Gary L. Hawk

Subscribed and sworn before me this 29th day of April, 1981.



Notary Public Barton County

My commission expires 8-1-81.



RECEIVED
STATE CORPORATE COMMISSION

MAY - 6 1981

CONSERVATION DIVISION
Wichita, Kansas