

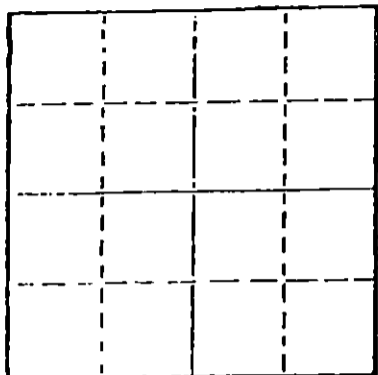
STATE OF KANSAS
STATE CORPORATION COMMISSION

WELL PLUGGING RECORD

Give All Information Completely
Make Required Affidavit
Mail or Deliver Report to
Conservation Division
State Corporation Comm.
245 North Water
Wichita, KS 67202

Pratt County, Sec. 24 Twp. 29S Rge. 12W E/W
Location as "NE/CNW $\frac{1}{4}$ SW $\frac{1}{4}$ " or footage from lines

C NW
Lease Owner Kimbark Oil & Gas Company
Lease Name Hamm Well No. 1
Office Address 1580 Lincoln St, Suite 700, Denver, Co 80203
Character of Well (Completed as Oil, Gas or Dry Hole)



Dry
Date Well completed 12-10 1981
Application for plugging filed 12-09 1981
Application for plugging approved 12-09 1981
Plugging commenced 12-10 1981
Plugging completed 12-10 1981
Reason for abandonment of well or producing formation

Dry
If a producing well is abandoned, date of last production 19

Was permission obtained from the Conservation Division or its agents before plugging was commenced? Yes

Name of Conservation Agent who supervised plugging of this well Maurice Leslie
Producing formation Depth to top Bottom Total Depth of Well 3250
Show depth and thickness of all water, oil and gas formations.

OIL, GAS OR WATER RECORDS

CASING RECORD

FORMATION	CONTENT	FROM	TO	SIZE	PUT IN	PULLED OUT
		0	429	8 5/8		

Describe in detail the manner in which the well was plugged, indicating where the mud fluid was placed and the method or methods used in introducing it into the hold. If cement or other plugs were used, state the character of same and depth placed, from feet to feet for each plug set. Plugged:

60 sacks @ 850; 40 sacks @ 420;
10 sacks @ 40; 10 sacks in rathole; 5 sacks in mousehole.
Cemented by Halliburton

2000
12-11-81

(If additional description is necessary, use BACK of this sheet)

Name of Plugging Contractor

STATE OF Kansas COUNTY OF Barton, ss.

Martha J. McKown (employee of owner) or (owner or operator)
of the above-described well, being first duly sworn on oath, says: That I have knowledge of the facts, statements, and matters herein contained and the log of the above-described well as filed and that the same are true and correct. So help me God.

(Signature) Martha J. McKown
Box 1164, Great Bend, Kansas 67530
(Address)

SUBSCRIBED AND SWORN TO before me this 11th day of Dec., 19 81



Vada I. Sullivan
Notary Public.

My commission expires

WELL LOG

COMPANY Kimbark Oil & Gas Company

SEC. 24 T. 29S R. 12W

FARM Hamm NO. 1


LOC. C NW

TOTAL DEPTH 3250 RTD

COUNTY Pratt, Ks

COMM. 12-4-81 COMP. 12-10-81

CONTRACTOR DaMac Drilling Inc.



CASING 8 5/8 set @ 429

ELEVATION

PRODUCTION P&A

FIGURES INDICATE BOTTOM OF FORMATIONS

Surface Sand	0	448
Red Bed, Shale	448	1627
Shale	1627	2026
Lime, Shale	2026	3250 RTD

State of Kansas }
 County of Barton } ss

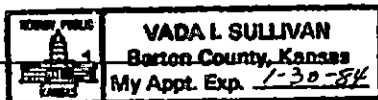
I, Martha J. McKown of DaMac Drilling Inc.

upon oath state the above and foregoing is a true and correct copy of the log of the Hamm No. 1 well.

Martha J. McKown

Subscribed and sworn to before me this 10th day of Dec. 19 81

My Commission Expires:



Vada L. Sullivan
 NOTARY PUBLIC