

STATE OF KANSAS
STATE CORPORATION COMMISSION
CONSERVATION DIVISION
P. O. BOX 17027
WICHITA, KANSAS 67217

Rev. 6-3-74
FORM CP-1

2-21-75

WELL PLUGGING APPLICATION FORM
File One Copy

RECEIVED
STATE CORPORATION COMMISSION

FEB 21 1975

API Number 15 - 095 - 20,235-0000 (of this well)

CONSERVATION DIVISION
Wichita, Kansas

Lease Owner Madeira Oil Company, Inc.

Address Box 385, Bryn Mawr, Penna. 19010

Lease (Farm Name) Conrardy Well No. 1

Well Location NW SW SE Sec. 11 Twp. 29S Rge. 9 (E) (W) X

County Kingman Total Depth 2505 Field Name Willowdale

Oil Well Gas Well X Input Well SWD Well Rotary D & A

Well Log attached with this application as required yes

Date and hour plugging is desired to begin unknown

PLUGGING OF THIS WELL WILL BE DONE IN ACCORDANCE WITH K.S.A. 55-128 OF THE RULES AND REGULATIONS OF THE STATE CORPORATION COMMISSION.

Name of company representative authorized to be in charge of plugging operations:

George F. Glick Address Box 165, Lyons, Kansas 67554

Plugging Contractor unknown License No.

Address

Invoice covering assessment for plugging this well should be sent to:

Name A. Scott Ritchie

Address 412 Union Center Bldg., Wichita, Kansas 67202

and payment will be guaranteed by applicant or acting agent.

Signed:

A. Scott Ritchie
Applicant or Acting Agent
A. Scott Ritchie

Date: February 20, 1975

State of Kansas



State Corporation Commission

CONSERVATION DIVISION

(Oil, Gas and Water)

P. O. Box 17027 3830 S. Meridian
WICHITA, KANSAS 67217

February 21, 1975

WELL PLUGGING AUTHORITY

Well No.	1
Lease	Conrardy
Description	NW SW SE 11-29-9W
County	Kingman
Total Depth	2505'
Plugging Contractor ?	

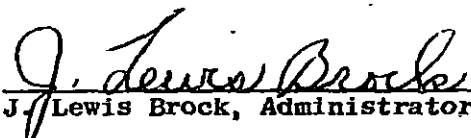
Madeira Oil Company, Inc.
Box 385
Bryn Mawr, Penn. 19010

Gentlemen:

This is your authority to plug the above subject well in accordance with the Rules and Regulations of the State Corporation Commission.

This authority is void after 90 days from the above date.

Yours very truly,


J. Lewis Brock, Administrator

Mr. G. Russell Biberstein, Attica, Kansas
is hereby assigned to supervise the plugging of the above
named well.

ROTARY DRILLERS' LOG

OPERATOR: A. Scott Ritchie COMMENCED: 11-25-70
 Union Center
 Wichita, Kansas


CONTRACTOR: Graves Drilling Co., Inc. COMPLETED: 11-29-70
 505 Union Center
 Wichita, Kansas

SURFACE CASING: Set with 8 5/8" casing LOCATION: Conrardy # 1
 at 222.31', with 250 NW SW SE
 sacks of cement. 11-29-9W
 Kingman County, Ks.

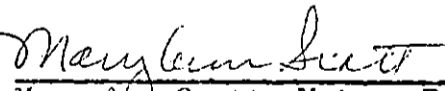
0	-	90	sand
90	-	220	Cement
220	-	840	red bed & shale
840	-	1375	shale-shells
1375	-	2402	lime & shale
2402	-	2446	sand
2446	-	2502	shale & lime

I hereby certify the foregoing to be correct to the best of my knowledge.

GRAVES DRILLING CO., INC.

By 
John C. Graves, President

My commission expires July 28, 1974


Mary Ann Scott, Notary Public

Original has been mailed to Corp Commissioner

RECEIVED
STATE CORPORATION COMMISSION
FEB 21 1975
CONSERVATION DIVISION
Wichita, Kansas