

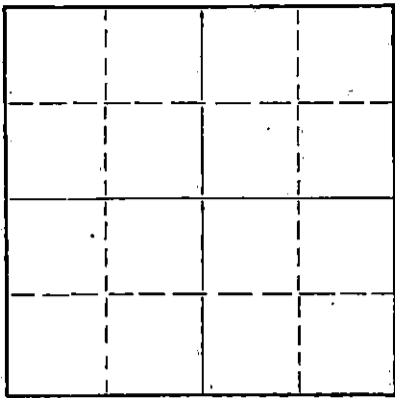
9-9-54

WELL PLUGGING RECORD

15-007-10069-0000

Give All Information Completely
Make Required Affidavit
Mail or Deliver Report to:
Conservation Division
State Corporation Commission
800 Biting Building
Wichita, Kansas

NORTH



Locate well correctly on above
Section Plat

Barber County. Sec. 18 Twp. 31 Rge. 13 (E) (W)
Location as "NE/CNW/SW" or footage from lines SW NE NE
Lease Owner National Cooperative Refinery Association
Lease Name Gant "C" Well No. 3
Office Address 305 Rule Building, Wichita, Kansas
Character of Well (completed as Oil, Gas or Dry Hole) Oil
Date well completed August 26, 1953
Application for plugging filed July 26, 1954
Application for plugging approved July 27, 1954
Plugging commenced August 21, 1954
Plugging completed August 28, 1954
Reason for abandonment of well or producing formation Depletion of producing formation.
If a producing well is abandoned, date of last production July 23, 1954
Was permission obtained from the Conservation Division or its agents before plugging was commenced? Yes

Name of Conservation Agent who supervised plugging of this well Merle Rives
Producing formation _____ Depth to top _____ Bottom _____ Total Depth of Well 4885' Feet
Show depth and thickness of all water, oil and gas formations. PB TD 4550'.

OIL, GAS OR WATER RECORDS

CASING RECORD

FORMATION	CONTENT	FROM	TO	SIZE	PUT IN	PULLED OUT
				8 5/8"	306'	None
				5 1/2"	4584'	2799.32

Describe in detail the manner in which the well was plugged, indicating where the mud fluid was placed and the method or methods used in introducing it into the hole. If cement or other plugs were used, state the character of same and depth placed, from _____ feet to _____ feet for each plug set.

Filled hole with sand to 4510' and ran 5 sacks of cement. Pulled 35 joints of casing and circulated casing with 30 sacks of mud. Mudded hole to 300', set a 10' bridge and ran 20 sacks of cement. Mudded hole to 35', set a rock bridge and ran 10 sacks of cement on top.

(If additional description is necessary, use BACK of this sheet)

Name of Plugging Contractor West Supply Company
Address Chase, Kansas

STATE OF Kansas, COUNTY OF Sedgwick, ss.
C. R. Sears (employee of owner) or (owner) of the above-described well, being first duly sworn on oath, says: That I have knowledge of the facts, statements, and matters herein contained and the log of the above-described well as filed and that the same are true and correct. So help me God.

(Signature) C.R. Sears
305 Rule Building, Wichita, Kansas
(Address)

SUBSCRIBED AND SWORN TO before me this 8th day of September, 1954

My commission expires June 30, 1958.

C. Orville May
Notary Public

PLUGGING
WEL SEC 18 T 31 R 13
BOOK PAGE 51 LINE 25

RECEIVED
STATE CORPORATION COMMISSION

National Cooperative Refinery Association

Section 18, Twp. 31S, Rge. 13W

Garvey Drilling Company, Contractor

Location: SW NE NE

Drilling Commenced: July 26, 1953

County: Barber County, Kansas

Drilling Completed: August 17, 1953

Elevation: 1674'

Casing Record: 8 5/8" @ 306' w/200 sax
5 1/2" w/100 sax

R.T.D.: 4585'

All figures below indicate bottom of formation:

195 Red Rock
 306 Red Rock & Sand
 336 Shale
 1680 Shale & Shells
 1750 Lime
 2020 Lime & Shale
 2155 Lime
 3310 Lime & Shale
 3380 Lime
 3565 Lime & Shale
 3880 Lime
 3980 Lime & Shale
 4280 Lime
 4298 Miss. Chert & Lime
 4474 Viola, Lime & Chert
 4512 Lime & Chert
 4585 Lime

Tops:


Heebner: 3580
 Douglas Sand: 3745
 Lansing: 3776
 Viola: 4452

4585 R.T.D.

I hereby certify that this is a true and correct log of the above mentioned well.


GARVEY DRILLING COMPANY

By W.W. Fisher



STATE OF KANSAS)
) SS:
 COUNTY OF SEDGWICK)

Subscribed to and sworn to before me, a Notary Public, in said County and State, this 20th day of August, 1953.



Charlotte Hudson