

Zeed  
4-12-76

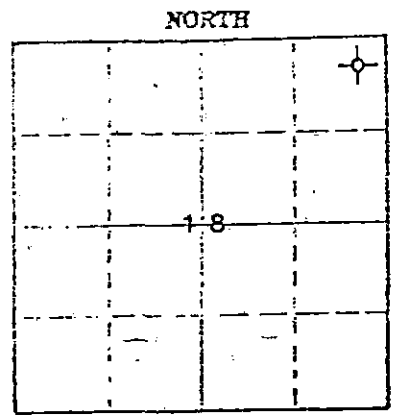
15-007-28895-00-00

FORM CP-4

STATE OF KANSAS  
STATE CORPORATION COMMISSION  
CONSERVATION DIVISION  
P. O. BOX 17027  
WICHITA, KANSAS 67217

### WELL PLUGGING RECORD

Barber County, Sec. 18 Twp. 31S Rge. 13W (EX) (W)  
 Location as "NE/CNWSW" or footage from lines 200' W of NE NE NE  
 Lease Owner: Derrick American Oil, Inc.  
 Lease Name: Pratt Well No. 1  
 Office Address: 507 Ins. Bldg., Wichita, Ks. 67202  
 Character of Well (completed as Oil, Gas or Dry Hole): Dry hole  
 Date well completed: 3/9/76 19  
 Application for plugging filed: 3/8/76 19  
 Application for plugging approved: 3/8/76 19  
 Plugging commenced: 3/9/76 19  
 Plugging completed: 3/9/76 19  
 Reason for abandonment of well or producing formation: D&A



Locate well correctly on above Section Plot

If a producing well is abandoned, date of last production: 19  
 Was permission obtained from the Conservation Division or its agents before plugging was commenced? yes

Name of Conservation Agent who supervised plugging of this well: G. R. Biberstein  
 Producing formation: \_\_\_\_\_ Depth to top: \_\_\_\_\_ Bottom: \_\_\_\_\_ Total Depth of Well: 4304 Feet  
 Show depth and thickness of oil water, oil and gas formations.

#### OIL, GAS OR WATER RECORDS

#### CASING RECORD

FORMATION	CONTENT	FROM	TO	SIZE	PUT IN	PULLED OUT
				8 5/8"	309.60	-0-

Describe in detail the manner in which the well was plugged, indicating where the mud fluid was placed and the method or methods used in introducing it into the hole. If cement or other plugs were used, state the character of same and depth placed, from \_\_\_\_\_ feet to \_\_\_\_\_ feet for each plug set.  
 Plug @ 300' w/35 SX  
 Plug @ 40' w/15 SX

RECEIVED  
STATE CORPORATION COMMISSION

APR 12 1976

CONSERVATION DIVISION  
WICHITA, KANSAS

(If additional description is necessary, use BACK of this sheet)  
 Name of Plugging Contractor: Red Tiger Drilling Co.  
 Address: 1720 KSB&T Bldg., Wichita, Ks. 67202

STATE OF Kansas COUNTY OF Sedgwick  
 Jean Stocks (employee of owner) or (owner) of the above-described


well, being first duly sworn on oath, says: That I have knowledge of the facts, statements, and matters herein contained and the log of the above-described well as filed and that the same are true and correct. So help me God.

(Signature) Jean Stocks  
 1720 KSB&T Bldg., Wichita, Ks. 67202  
 (Address)

Subscribed and Sworn to before me this 16th day of March 1976

My commission expires \_\_\_\_\_

D'Ann Drennan  
 Notary Public



15-007-20395-0000

Drillers Log

No. 1 Pratt

CASING RECORD: 8 5/8" @317' w/230 sx cmt  
 COMPANY: Derrick American Oil, Inc.  
 CONTRACTOR: Red Tiger Drilling Company  
 COMMENCED: February 24, 1976  
 COMPLETED: March 9, 1976

DESCRIPTION: 200' W of C/NE NE NE  
 Sec. 18-T31S-R13W  
 Barber County, Kansas

TOTAL DEPTH: 4304'

ELEVATION: 1677' GL

<u>FORMATION</u>	<u>FROM</u>	<u>TO</u>	<u>REMARKS</u>
Post Rock	0	20	
Post Rock & Sand	20	370	
Sand & Shale	370	1025	
Sand & Shale	1025	1310	
Shale	1310	1715	
Shale & Lime	1715	1815	
Shale & Lime	1815	1905	
Lime	1905	1945	
Lime	1945	2018	
Lime	2018	2145	
Lime	2145	2275	
Lime	2275	2375	
Lime	2375	2500	
Lime	2500	2610	
Lime	2610	2700	
Lime	2700	2725	
Lime	2775	2760	
Lime	2760	2820	
Lime	2820	2880	
Lime	2880	2995	
Lime	2995	3080	
Lime	3080	3170	
Lime	3170	3270	
Lime	3270	3345	
Lime	3345	3435	
Lime	3435	3530	
Lime	3530	3630	
Lime	3630	3715	
Lime	3715	3820	
Lime	3820	3840	
Lime	3840	3890	
Lime	3890	4006	
Lime	4006	4054	
Lime	4054	4055	
Lime	4055	4104	
Lime	4104	4111	
Lime	4111	4170	
Lime	4170	4243	
Lime	4243	4260	
Lime	4260	4272	
Lime	4272	4304	
RTD		4304	


RECEIVED  
 STATE DEPARTMENT OF  
 APR 12 1976  
 CONSERVATION DIVISION  
 Wichita, Kansas

I certify that this is a true and correct copy of the above log to the best of my knowledge.

RED TIGER DRILLING COMPANY

*Jean Stocks*  
 Jean Stocks

Subscribed and sworn to before me this 16th day of March, 1976.



*D'Ann Drennan*  
 Notary Public