

15-007-20638-00-00

9-28-78

STATE OF KANSAS
STATE CORPORATION COMMISSION

WELL PLUGGING RECORD

Give All Information Completely
Make Required Affidavit
Mail or Deliver Report to
Conservation Division
State Corporation Comm.
245 North Water
Wichita, KS 67202

Barber County. Sec. 18 Twp. 31S Rge. 13W E/W
Location as "NE/CNW $\frac{1}{4}$ SW $\frac{1}{4}$ " or footage from lines _____


SE NW NE
Lease Owner D/FW Oil & Gas
Lease Name Pratt #1 Well No. _____
Office Address 6440 N. Central Expressway Dallas, Tx.
Character of Well (Completed as Oil, Gas or Dry Hole) _____
dry hole

Date Well completed September 19 19 78
Application for plugging filed September 20 19 78
Application for plugging approved September 20 19 78
Plugging commenced September 19 19 78
Plugging completed September 19 19 78
Reason for abandonment of well or producing formation _____
dry hole

If a producing well is abandoned, date of last production _____
19 _____

Was permission obtained from the Conservation Division or its agents before plugging was commenced? yes

Name of Conservation Agent who supervised plugging of this well William Owens
Producing formation _____ Depth to top _____ Bottom _____ Total Depth of Well 4393
Show depth and thickness of all water, oil and gas formations.



Locate well correctly on above Section Plat

OIL, GAS OR WATER RECORDS

CASING RECORD

FORMATION	CONTENT	FROM	TO	SIZE	PUT IN	PULLED OUT
Surface		0	306	8 5/8	292	0

Describe in detail the manner in which the well was plugged, indicating where the mud fluid was placed and the method or methods used in introducing it into the hold. If cement or other plugs were used, state the character of same and depth placed, from _____ feet to _____ feet for each plug set.

RECEIVED
STATE CORPORATION COMMISSION

Plug & 40 sx @ 360'
Plug & 12 sx @ 40'
Rathole 3 sx

SEP 28 1978

CONSERVATION DIVISION
Wichita, Kansas

(If additional description is necessary, use BACK of this sheet)

Name of Plugging Contractor Sun Cementing

STATE OF Kansas COUNTY OF Sedgwick, ss.
Timothy E. Brandt (employee of owner) or (owner or operator)

of the above-described well, being first duly sworn on oath, says: That I have knowledge of the facts, statements, and matters herein contained and the log of the above-described well as filed and that the same are true and correct. So help me God


(Signature) _____

1104 Douglas Bldg. Wichita, Kansas
(Address)

SUBSCRIBED AND SWORN TO before me this 27th day of SEPTEMBER, 1978

Debra L Heersche
Debra L Heersche Notary Public.

My commission expires MARCH 3, 1980



KANSAS DRILLERS LOG

S. 18 T. 31S R. 13W ^E_W

API No. 15 — 007 — 20638-6000
 County Number

Loc. SE NW NE

County Barber

Operator
D/FW Oil & Gas, Inc.

Address
6440 N. Central Expressway Dallas, Texas

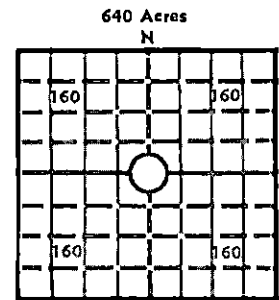
Well No. 1 Lease Name Pratt

Footage Location
990 feet from (N) (S) line 2310 feet from (E) (W) line

Principal Contractor Brandt Drilling Co., Inc. Geologist Charles King

Spud Date September 8, 1978 Total Depth 4393 P.B.T.D.

Date Completed September 18, 1978 Oil Purchaser



Elev.: Gr. 1646

DF 1656 KB 1658

CASING RECORD

Report of all strings set— surface, intermediate, production, etc.

Purpose of string	Size hole drilled	Size casing set (in O.D.)	Weight lbs/ft.	Setting depth	Type cement	Sacks	Type and percent additives
Surface	12 1/4"	8 5/8"		306'	common	200	2% Gel; 3% Cacl

LINER RECORD

PERFORATION RECORD

Top, ft.	Bottom, ft.	Sacks cement	Shots per ft.	Size & type	Depth interval

TUBING RECORD

Size	Setting depth	Packer set at

ACID, FRACTURE, SHOT, CEMENT SQUEEZE RECORD

Amount and kind of material used

RECEIVED
 STATE CORPORATION COMMISSION
 Depth interval treated
SEP 28 1978
 CONSERVATION DIVISION
 Wichita, Kansas

INITIAL PRODUCTION

Date of first production		Producing method (flowing, pumping, gas lift, etc.)			
RATE OF PRODUCTION PER 24 HOURS	Oil	Gas	Water	Gas-oil ratio	
	bbls.	MCF	bbls.	CFPB	
Disposition of gas (vented, used on lease or sold)			Producing interval (s)		

INSTRUCTIONS: As provided in KCC Rule 82-2-125, within 90 days after completion of a well, one completed copy of this Drillers Log shall be transmitted to the State Geological Survey of Kansas, 4150 Monroe Street, Wichita, Kansas 67209. Copies of this form are available from the Conservation Division, State Corporation Commission, 3830 So. Meridian (P.O. Box 17027), Wichita, Kansas 66217. Phone AC 316-522-2206. If confidential custody is desired, please note Rule 82-2-125. Drillers Logs will be on an open file in the Oil and Gas Division, State Geological Survey of Kansas, Lawrence, Kansas 66044.

Operator D/FW Oil & Gas, Inc. DESIGNATE TYPE OF COMP.: OIL, GAS, DRY HOLE, SWDW, ETC.: Dry hole

Well No. 1 Lease Name Pratt

S. 18 T. 31 S. R. 13 W. Barber County, Kansas

WELL LOG
 Show all important zones of porosity and contents thereof; cored intervals, and all drill-stem tests, including depth interval tested, cushion used, time tool open, flowing and shut-in pressures, and recoveries. SHOW GEOLOGICAL MARKERS, LOGS RUN, OR OTHER DESCRIPTIVE INFORMATION.

FORMATION DESCRIPTION, CONTENTS, ETC.	TOP	BOTTOM	NAME	DEPTH
Sand & redbeds	0	300		
Sand & shaley sand	300	650		
Shale & sandy shale	650'	1300		
Salt & gypsum	1300	1894		
Dolomite & cherty lime	1894	2000		
Shale & lime	2000	2331		
Lime, fossil.	2331	2500		
Shale & lime	2500	2660		
Sand & shaley sand	2660	2710		
Shale & lime	2710	2850		
Lime, chalky	2850	3584		
Shale, black	3584	3590	Heebner	
Shale & sandy shale	3590	3750		
Lime, xln & porous	3750	4193		
Shale	4193	4197		
Lime, fossil.	4197	4220		
Lime	4220	4240		
Conglomerate	4240	4263		
Lime & cherty lime	4263	4394	Mississippi	
Shale, gray green	4394	4359	Kinderhook	
Dolomite and limey dolomite	4359	4393	Viola	
RTD	4393			

USE ADDITIONAL SHEETS, IF NECESSARY, TO COMPLETE WELL RECORD.

Date Received _____
 Signature _____
 General Manager
 Title
 September 27, 1978
 Date