


11-2-71
15-033-20100-0000

STATE OF KANSAS
STATE CORPORATION COMMISSION

Form CP-4

Give All Information Completely
Make Required Affidavit
Mail or Deliver Report to:
Conservation Division
State Corporation Commission
212 No. Market
Wichita, Kansas 67202

WELL PLUGGING RECORD



Conacha County. Sec. 25 Twp. 318 Rge. 19 ~~W~~ W (W)
Location as "NE/CNW/SW" or footage from lines C NE
Lease Owner Leo Banks Oil Properties
Lease Name Proctor Well No. 1
Office Address 725 Union Center, Wichita, Kansas 67202
Character of Well (completed as Oil, Gas or Dry Hole) Dry hole
Date well completed October 15, 1971
Application for plugging filed October 15, 1971
Application for plugging approved October 15, 1971
Plugging commenced October 16, 1971
Plugging completed October 16, 1971
Reason for abandonment of well or producing formation No Productible zone

If a producing well is abandoned, date of last production _____ 19____
Was permission obtained from the Conservation Division or its agents before plugging was commenced? Yes

Name of Conservation Agent who supervised plugging of this well G. R. Biberstein
Producing formation _____ Depth to top _____ Bottom _____ Total Depth of Well 5212 Feet
Show depth and thickness of all water, oil and gas formations.

OIL, GAS OR WATER RECORDS				CASING RECORD		
FORMATION	CONTENT	FROM	TO	SIZE	PUT IN	PULLED OUT
				8 5/8	456	0
RECEIVED STATE CORPORATION COMMISSION NOV 2 1971 CONSERVATION DIVISION Wichita, Kansas						

Describe in detail the manner in which the well was plugged, indicating where the mud fluid was placed and the method or methods used in introducing it into the hole. If cement or other plugs were used, state the character of same and depth placed, from _____ feet to _____ feet for each plug set.

Gunned up pits forming heavy mud. Filled hole with heavy mud. Spotted 30 sacks cement through drill pipe at 700 feet. Filled hole with heavy mud. Spotted 30 sacks cement through drill pipe at 400 feet. Filled hole with heavy mud. Pushed wooden plug and 1/2 sack hulls to 40 feet and capped with 10 sacks cement to base of well cellar. Job complete at 10:00 AM, October 16, 1971.


(If additional description is necessary, use BACK of this sheet)
Name of Plugging Contractor Garvey Drilling Company
Address Box 1164, Great Bend, Kansas 67530

STATE OF Kansas, COUNTY OF Barton
Ben E. Unruh (employee of owner) or (owner or operator) of the above-described

well, being first duly sworn on oath, says that I have knowledge of the facts, statements, and matters herein contained and the log of the above-described well as filed and that the same are true and correct. So help me God.

(Signature) Ben E. Unruh
Box 1164, Great Bend, Kansas 67530
(Address)

SUBSCRIBED AND SWORN to before me this October day of 19 71



James R. M...
Notary Public.

My commission expires July 8, 1972

WELL LOG

15-033-20106-0000

COMPANY Lee Banks Oil Properties

SEC. 25 T. 31S R. 19W

FARM Proctor No. 1

LOG. C NE

TOTAL DEPTH 5212'

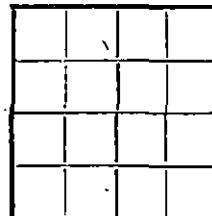
COUNTY Comanche, Kansas

COMM. 10-2-71 COMP. 10-16-71

CONTRACTOR Garvey Drilling Company

CASING

8 5/8" @ .456' w/400sx



ELEVATION

PRODUCTION D & A

FIGURES INDICATE BOTTOM OF FORMATIONS

- 102' Sand
- 404' Sand & Red Bed
- 800' Red Bed
- 1010' Red Bed & Shale
- 1028' Shale
- 1042' Anhydrite
- 1580' Shale
- 2100' Shale & Lime
- 2550' Lime
- 2765' Lime & Shale
- 3088' Lime
- 3300' Lime & Shale
- 3525' Shale & Lime
- 3780' Lime & Shale
- 3965' Shale & Lime
- 4405' Lime & Shale
- 4560' Lime
- 5170' Cherty Lime
- 5197' Mississippian
- 5212' Mississippian & Lime
- 5212' RTD

RECEIVED
 STATE CORPORATION COMMISSION
 OCT 29 1971
 CONSERVATION DIVISION
 Wichita, Kansas

State of Kansas }
 County of Barton } 85

I, Charlene Marker of Garvey Drilling Company

upon oath state the above and foregoing is a true and correct copy of the log of the Proctor No. 1 well.

Charlene Marker

Subscribed and sworn to before me this 20 day of October 19 71

My Commission Expires _____

James A. Morris
 NOTARY PUBLIC

