


Give All Information Completely  
Make Required Affidavit  
Mail or Deliver Report to:  
Conservation Division  
State Corporation Commission  
800 Bitting Building  
Wichita, Kansas

6-23-48

WELL PLUGGING RECORD

FORMATION PLUGGING RECORD

Strike out upper line when reporting plugging of formations.



Locate well correctly on above Section Plat

SEDGWICK County. Sec. 6 Twp. 28 Rge. 1 (E) 1 (W)  
Location as "NE $\frac{1}{4}$ NW $\frac{1}{4}$ SW $\frac{1}{4}$ " or footage from lines SWc SE/4  
Lease Owner ALADDIN PETROLEUM CORPORATION  
Lease Name JORDAN Well No. #1  
Office Address 809 PETROLEUM BUILDING, WICHITA, KANSAS  
Character of Well (completed as Oil, Gas or Dry Hole) DRY HOLE  
Date well completed APRIL 7 19. 48  
Application for plugging filed MAY 11 19. 48  
Application for plugging approved MAY 11 19. 48  
Plugging commenced MAY 11 19. 48  
Plugging completed MAY 15 19. 48  
Reason for abandonment of well or producing formation PUMPED ALL WATER

If a producing well is abandoned, date of last production 19. \_\_\_\_\_  
Was permission obtained from the Conservation Division or its agents before plugging was commenced? YES

Name of Conservation Agent who supervised plugging of this well DWIGHT LILLEY  
Producing formation \_\_\_\_\_ Depth to top \_\_\_\_\_ Bottom \_\_\_\_\_ Total Depth of Well 3700 Feet  
Show depth and thickness of all water, oil and gas formations.

OIL, GAS OR WATER RECORDS CASING RECORD

Formation	Content	From	To	Size	Put In	Pulled Out
				166	8 5/8	NONE
				3700	5 1/2	3247

Describe in detail the manner in which the well was plugged, indicating where the mud fluid was placed and the method or methods used in introducing it into the hole. If cement or other plugs were used, state the character of same and depth placed, from \_\_\_\_\_ feet to \_\_\_\_\_ feet for each plug set.

*Agents report as correct as to plugging*

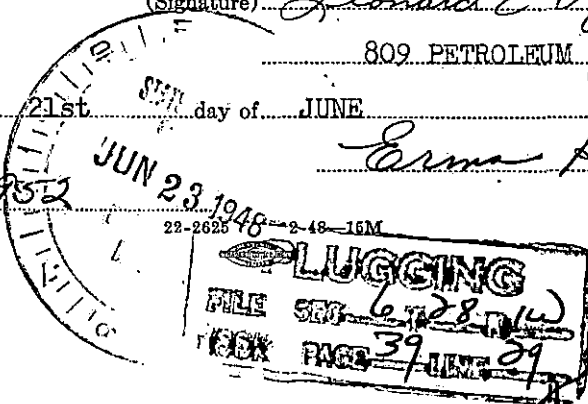
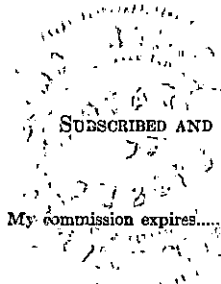
FILLED WITH MUD T.D. 3700 TO 176  
SET PLUG 2 SAX CEMENT  
SET ROCK BRIDGE AND 2 SAX CEMENT AT 166  
FILLED WITH MUD TO BOTTOM CELLAR  
SET PLUG 2 SAX CEMENT

(If additional description is necessary, use BACK of this sheet)

Correspondence regarding this well should be addressed to ALADDIN PETROLEUM CORPORATION  
Address 809 PETROLEUM BUILDING, WICHITA, KANSAS

STATE OF KANSAS, COUNTY OF SEDGWICK, ss.  
LEONARD E. RUSCH (employee of owner) or (owner or operator) of the above-described well,  
being first duly sworn on oath, says: That I have knowledge of the facts, statements, and matters herein contained and the log of the above-described well as filed and that the same are true and correct. So help me God.

(Signature) Leonard E Rusch  
809 PETROLEUM BUILDING, WICHITA, KANSAS (Address)  
Subscribed and Sworn to before me this 21st day of JUNE, 19. 48  
Erma Haynes Notary Public.



WELL LOG

15-173-01518-0000

ALADDIN PETROLEUM CORPORATION  
Jordan #1

SEC. 6 T. 28 R. 1W  
SW  $\frac{1}{2}$  SE  $\frac{1}{2}$   
330' N SL 330' E WL  
County: Sedgwick

Total Depth. 3700'  
Comm: 3-14-48 Comp: 3-29-48

Contractor: J. D. Ferrell Drilling Company  
Issued. 4-7-48 Rotary. 0-3700

CASING:  
8  $\frac{5}{8}$ " 166.3' Cem.  
5  $\frac{1}{2}$ " 3700' Cem.

Elevation: 1336.8'  
Production:

FIGURES INDICATE BOTTOM OF FORMATIONS.

cellar	0-4
surface soil	25
sand, gravel, etc.	50
shale, shells	105
sand, gravel	130
shale, shells	420
anhydrite	435
broken lime	440
lime & shale	715
broken lime	740
sandy lime	775
shale & lime	1120
shale & shells	1250
shale & lime	1495
sand	1545
shale & lime	1595
shale & lime	1720
shale & shells	1830
lime	1875
broken lime	2020
lime & shale	2405
shale	2515
douglas sand	2526
shale	2580
lime & shale	2675
shale	2783
lime	2885
K. C. lime	2973
lime & shale	3220
shale	3295
shale & shells	3347
miss. chat	3371
chat & shale	3411
miss. lime	3434
lime & shale	3671
sand & shale	3675
simpson sand	3700
Total Depth.	

Tops

Anhydrite	420
Douglas	2515
Simpson	3675
T.D.	3700

We hereby certify this to be a correct and accurate log of the above described well as shown by the daily drilling reports.


FERRELL DRILLING COMPANY

By: J. W. Rallsback  
J. W. Rallsback

Subscribed and sworn to before me this 12 day of April 1948.

My Commission expires:

10-15-51



Public