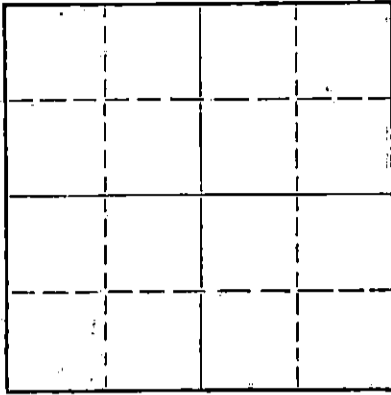


WELL PLUGGING RECORD

Give All Information Completely  
Make Required Affidavit  
Mail or Deliver Report to:  
Conservation Division  
State Corporation Commission  
212 No. Market  
Wichita, Kansas

NORTH



Locate well correctly on above  
Section Plat

Kingman County. Sec. 34 Twp. 29S Rge. (E) 9 (W)  
Location as "NE/CNW/SW" or footage from lines S/2 SW SW  
Lease Owner Monarch Oil & Gas Company  
Lease Name HOLGERSON Well No. 1  
Office Address 1429 Wichita Plaza, Wichita, Kansas  
Character of Well (completed as Oil, Gas or Dry Hole) Dry Hole  
Date well completed June 14, 1968  
Application for plugging filed 19  
Application for plugging approved 19  
Plugging commenced June 14, 1968  
Plugging completed June 14, 1968  
Reason for abandonment of well or producing formation Dry Hole

If a producing well is abandoned, date of last production 19  
Was permission obtained from the Conservation Division or its agents before plugging was commenced?

Name of Conservation Agent who supervised plugging of this well A. Warren, Pratt Kansas  
Producing formation Depth to top Bottom Total Depth of Well 4277 Feet  
Show depth and thickness of all water, oil and gas formations.


OIL, GAS OR WATER RECORDS

CASING RECORD

FORMATION	CONTENT	FROM	TO	SIZE	PUT IN	PULLED OUT
	Surface	0	264'	8-5/8"	6/6/68	-----
	Casing					

Describe in detail the manner in which the well was plugged, indicating where the mud fluid was placed and the method or methods used in introducing it into the hole. If cement or other plugs were used, state the character of same and depth placed, from feet to feet for each plug set.


Heavy Mud from Total Depth to 260 Feet;  
1/2 sax Hulls, Plug and 25 sax Cement thru  
the Drill Pipe; Heavy Mud to 40 Feet;  
plug and 8 sax Cement to Base of Cellar;  
2 sax Cement in Rat Hole. Job completed  
@ 5:30 A.M. on 6/14/68.



(If additional description is necessary, use BACK of this sheet)

Name of Plugging Contractor Sage Drilling Co.  
Address 500 Bitting Bldg., Wichita, Kansas 67202

STATE OF KANSAS, COUNTY OF SEDGWICK, ss.  
Wayne W. Kahmeyer of Sage Drilling Co. (employee of owner) or (owner or operator) of the above-described well, being first, duly sworn on oath, says: That I have knowledge of the facts, statements, and matters herein contained and the log of the above-described well as filed and that the same are true and correct. So help me God.



(Signature) Wayne W. Kahmeyer  
500 Bitting Bldg., Wichita, Kansas (Address)

Subscribed and Sworn to before me this 17th day of June, 1968  
November 26, 1970.  
Louise K. Whitted - Notary Public.

DRILLERS LOG

HOLGERSON NO. 1

CASING RECORD:	OPERATOR: Monarch Oil & Gas Company	DESCRIPTION:
8-5/8" @ 264' w/200 sax cement	CONTRACTOR: Sage Drilling Co.	S/2 SW SW Sec. 34-29S-9W Kingman Co., Kans.
TOTAL DEPTH: 4277'	COMMENCED: June 6, 1968	ELEVATION: 1633KB
	COMPLETED: June 14, 1968	


<u>FORMATION</u>	<u>FROM</u>	<u>TO</u>	<u>REMARKS</u>
Sand & Shale	0	150	
Red Bed	150	267	
Shale	267	530	
Shale & Shells	530	1600	
Lime & Shale	1600	2155	
Shale & Lime	2155	2985	
Lime & Shale	2985	3340	
Shale & Lime	3340	4023	
Lime & Shale	4023	4152	
Lime	4152	4238	
Lime & Chert	4238	4277	D&A

RECEIVED  
STATE CORPORATION COMMISSION  
JUN 18 1968  
CONSERVATION DIVISION  
Wichita, Kansas

I certify that this is a true and correct copy of the above log to the best of my knowledge.

SAGE DRILLING CO., INC.

By Wayne W. Kahmeyer  
Wayne W. Kahmeyer



and sworn to before me this 17th day of June, 1968.

Louise K. Whitted  
Louise K. Whitted, Notary Public

My commission expires:  
November 26, 1970.