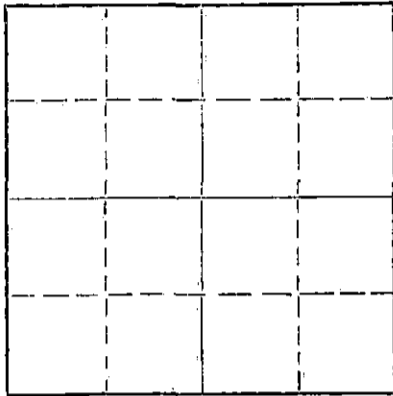


Give All Information Completely
Make Required Affidavit
Mail or Deliver Report to:
Conservation Division
State Corporation Commission
211 No. Broadway
Wichita, Kansas

WELL PLUGGING RECORD

NORTH



Locate well correctly on above Section Plat

KINGMAN County, Sec. 34 Twp. 29S Rge. (X) 7 (W)
Location as "NE/CNW%SW%" or footage from lines SE SW NW
Lease Owner HIGH PLAINS PRODUCTION Co.
Lease Name HANDKINS Well No. 1
Office Address 300 INSURANCE BLDG., WICHITA, KANSAS
Character of Well (completed as Oil, Gas or Dry Hole) DRY HOLE
Date well completed 11-1 19 64
Application for plugging filed (PHONE 11-1-64) 11-5 19 64
Application for plugging approved 11-1 19 64
Plugging commenced 11-1 19 64
Plugging completed 11-1 19 64
Reason for abandonment of well or producing formation

If a producing well is abandoned, date of last production 19
Was permission obtained from the Conservation Division or its agents before plugging was commenced? YES

Name of Conservation Agent who supervised plugging of this well ARCHIE ELVING
Producing formation Depth to top Bottom Total Depth of Well 4237 Feet
Show depth and thickness of all water, oil and gas formations.

OIL, GAS OR WATER RECORDS

CASING RECORD

FORMATION	CONTENT	FROM	TO	SIZE	PUT IN	PULLED OUT
RED ROCK		0	201'	8-5/8"	201'	NONE

Describe in detail the manner in which the well was plugged, indicating where the mud fluid was placed and the method or methods used in introducing it into the hole. If cement or other plugs were used, state the character of same and depth placed, from feet to feet for each plug set.

FILLED HOLE WITH HEAVY MUD TO 200 FEET. SET FIRST PLUG @ 200' WITH 25 SACKS CEMENT.
FILLED HOLE WITH HEAVY MUD TO 40 FEET. SET SECOND PLUG @ 40' WITH 10 SACKS CEMENT.
PLUGGED RAT HOLE WITH 2 SACKS CEMENT

(If additional description is necessary, use BACK of this sheet)

Name of Plugging Contractor GABBERT-JONES INC.
Address 514 ORPHEUM BLDG., WICHITA, KANSAS

STATE OF KANSAS, COUNTY OF SEDGWICK, ss.
E. E. HALL (employee of owner) or (owner or operator) of the above-described

well, being first duly sworn on oath, says: That I have knowledge of the facts, statements, and matters herein contained and the log of the above-described well as filed and that the same are true and correct. So help me God.

(Signature) [Signature]

514 ORPHEUM BLDG., WICHITA, KANSAS (Address)

SUBSCRIBED AND SWORN TO before me this 5TH day of NOVEMBER 19 64

My commission expires OCTOBER 2, 1967

[Signature] VIRA A. MCKENZIE, Notary Public.

GABBERT-JONES INC.
WICHITA, KANSAS
DRILLERS WELL LOG

HANDKINS #1
SE SW NW SECTION 34-29S-7W
KINGMAN COUNTY, KANSAS

COMMENCED: OCTOBER 23, 1964
COMPLETED: NOVEMBER 1, 1964

OPERATOR - HIGH PLAINS PRODUCTION CO.

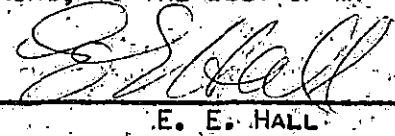
DEPTH		FORMATION	REMARKS
FROM	TO		
0	201'	RED ROCK	RAN 203' OF 8-5/8" CASING, SET @ 201' W/ 175 SACKS CEMENT.
201	400	RED ROCK & SHALE	
400	1075	SHALE & SHELLS	
1075	1680	SHALE & LIME	
1680	1790	LIME	
1790	3210	LIME & SHALE	
3210	3360	SAND & SHALE	
3360	3395	LIME & SHALE	
3395	3835	LIME	
3835	3920	LIME & SHALE	
3920	4070	LIME	
4070	4180	LIME & SHALE	
4180	4237	LIME	
4237	TD		DRY & ABANDONED

RECEIVED
STATE CORPORATION COMMISSION

NOV 12 1964

CONSERVATION DIVISION
Wichita, Kansas

I, E. E. HALL, CERTIFY THIS IS A CORRECT COPY OF THE DRILLERS LOG FOR THE WELL DRILLED IN SE SW NW SECTION 34, 29S-7W, KINGMAN COUNTY, KANSAS, TO THE BEST OF MY KNOWLEDGE AND BELIEF.

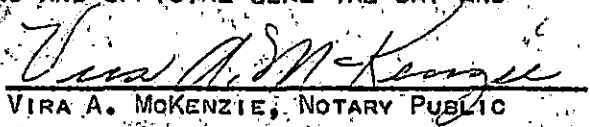


E. E. HALL

STATE OF KANSAS)
) SS
COUNTY OF SEDGWICK)

BEFORE ME, THE UNDERSIGNED, A NOTARY PUBLIC WITHIN AND FOR SAID COUNTY AND STATE, ON THIS 5TH DAY OF NOVEMBER, 1964, PERSONALLY APPEARED E. E. HALL TO ME PERSONALLY KNOWN TO BE THE IDENTICAL PERSON WHO EXECUTED THE WITHIN AND FOREGOING INSTRUMENT AND ACKNOWLEDGED TO ME THAT HE EXECUTES THE SAME AS HIS FREE AND VOLUNTARY ACT AND DEED FOR THE USES AND PURPOSES THEREIN SET FORTH.

IN WITNESS WHEREOF, I HAVE HEREUNTO SET MY HAND AND OFFICIAL SEAL THE DAY AND YEAR LAST ABOVE WRITTEN.


VIRA A. MCKENZIE, NOTARY PUBLIC

MY COMMISSION EXPIRES OCTOBER 2, 1967