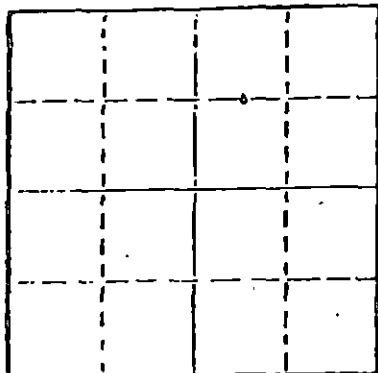


STATE OF KANSAS
STATE CORPORATION COMMISSION

WELL PLUGGING RECORD

Give All Information Completely
Make Required Affidavit
Mail or Deliver Report to
Conservation Division
State Corporation Comm.
245 North Water
Wichita, KS 67202



Locate well correctly on above
Section Plot

Kingman County. Sec. 34 Twp. 29 Rge. 7 E/W
Location as "NE/CNW $\frac{1}{2}$ SW $\frac{1}{4}$ " or footage from lines
C W/2 NE

Lease Owner Frank J. Black
Lease Name Holder Well No. 1
Office Address Box 250, McPherson, Kansas 67460
Character of Well (Completed as Oil, Gas or Dry Hole)
oil

Date Well completed 19
Application for plugging filed 19
Application for plugging approved 19
Plugging commenced August 6 19
Plugging completed September 7 19
Reason for abandonment of well or producing formation
depleted

If a producing well is abandoned, date of last production
19

Was permission obtained from the Conservation Division or
its agents before plugging was commenced? yes

Name of Conservation Agent who supervised plugging of this well Jasper Metz
Producing formation _____ Depth to top _____ Bottom _____ Total Depth of Well 4215'
Show depth and thickness of all water, oil and gas formations.

OIL, GAS OR WATER RECORDS

CASING RECORD

FORMATION	CONTENT	FROM	TO	SIZE	PUT IN	PULLED OUT
			237'	8 5/8"	237'	none
			4212'	5 1/2"	4212'	3453.29

Describe in detail the manner in which the well was plugged, indicating where the mud fluid
was placed and the method or methods used in introducing it into the hold. If cement or other
plugs were used, state the character of same and depth placed, from _____ feet to
_____ feet for each plug set.

Sanded back to 4100' and dumped 5 sacks of cement.

Set rock bridge at 260'. Plugged well with 4 yards of ready mix cement.

RECEIVED

CORPORATION COMMISSION

SEP 12 1977

(If additional description is necessary, use BACK of this sheet)

Name of Plugging Contractor PIPE PULLERS, INC.
Box 128, Ellinwood, Kansas 67526

STATE OF KANSAS COUNTY OF BARTON, ss.
Evelyn Roth

(employee of owner) or (owner or operator) of the above-described
well, being first duly sworn on oath, says: That I have knowledge of the facts, statements, and matters herein contained and the log of the
above-described well as filed and that the same are true and correct. So help me God.

(Signature) Evelyn Roth

Ellinwood, Kansas 67526

(Address)

Subscribed and Sworn to before me this 8th day of September, 1977

My commission expires _____


JENNY KASSELMAN
NOTARY PUBLIC
BARTON COUNTY, KANSAS
MY COMM. EXP. JULY 16, 1978

Jenny Kasselmann
Notary Public.

34-29-7W
C-W/2 NE

State Geological Survey
WICHITA, BRANCH

DRILLERS' LOG



SHAFER OIL CO. & SE RO BEE DRILLING CO., INC.
No. 1 Holder
C W/2 NE, Sec. 34-29S-7W
Kingman County, Kansas

Commenced: 11-29-75
Completed: 12-6-75

Elev: 1514 K.B.

Surface Casing: 237' of
8-5/8" cemented w/75 sx
common cement, 28 Gel, 38
cc. 11-30-75

KANSAS

<u>FORMATION</u>	<u>DEPTH</u>
Surface Hole	0 - 245
Shale	245 - 600
Shale & Lime	600 - 1520
Shale	1520 - 1766
Shale & Lime	1766 - 2855
Shale	2855 - 3140
Lime & Shale	3140 - 3395
Lime	3395 - 3585
Shale	3585 - 3770
Lime	3770 - 4055
Shale & Lime	4055 - 4215 RTD

RECEIVED
STATE CORPORATION COMMISSION
JUL 11 1977
CONSERVATION DIVISION
Wichita, Kansas

I do hereby certify that the foregoing statements are true and correct to the best of my knowledge and belief.

D N B DRILLING, INC.

James L. Donelson
JAMES L. DONELSON

STATE OF KANSAS: SS:

Subscribed and sworn to before me this 11th day of December, 1975.

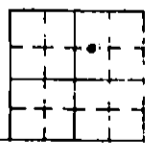
Ella Press
Ella Press, Notary Public

Ella Press
STATE NOTARY PUBLIC
Gowick County, Kansas
Com. Expires Aug. 25, 1978

SEROBEE DRLG. & SHAFER OIL #1 HOLDER 34-29-7W
256 N. TOPEKA, WICHITA, KS. C W/2 NE
CONTR DNB DRLG., INC. CTY KINGMAN

GEOL _____ FIELD SPIVEY GRABS

E 1514 KB CM 11/30/75 ^{KANSAS} ISSUED 2/12/76 IP P 20 BOPD + WTR
API 15-095-20,449 MISS 4168-76



SMP	TOPS	DEPTH	DATUM
LANS	3329	-1815	
KC	3576	-2062	
STARK SH	3746	-2232	
BKC	3843	-2329	
CHER	4002	-2488	
MISS	4156	-2642	
RTD	4214	-2700	

8 5/8" 245/175sx, 5 1/2" 4212/100sx
NO LOG
NO DST'S
MIST - PF 4168-76, VSSO, HYDRO FRAC,
POP