

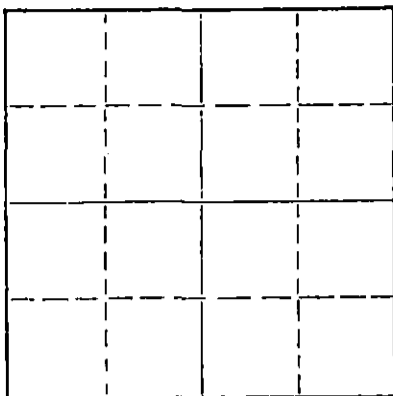
STATE OF KANSAS  
STATE CORPORATION COMMISSION

Form CP-4

WELL PLUGGING RECORD

Give All Information Completely  
Make Required Affidavit  
Mail or Deliver Report to:  
Conservation Division  
State Corporation Commission  
212 No. Market  
Wichita, Kansas 67202

NORTH



Locate well correctly on above  
Section Plat

Stanton County, Sec. 3 Twp. 29S Rge. (E)42 (W)  
Location as "NE/CNW/SW" or footage from lines C SE SW  
Lease Owner Leben Drilling, Inc.  
Lease Name Meyer Well No. 1  
Office Address P.O. Box 486 Great Bend, Kansas  
Character of Well (completed as Oil, Gas or Dry Hole) dry hole  
Date well completed June 27 19 70  
Application for plugging filed June 27 19 70  
Application for plugging approved June 27 19 70  
Plugging commenced June 27 19 70  
Plugging completed June 27 19 70  
Reason for abandonment of well or producing formation dry hole

If a producing well is abandoned, date of last production 19  
Was permission obtained from the Conservation Division or its agents before plugging was commenced? yes

Name of Conservation Agent who supervised plugging of this well Edgar J. Eves  
Producing formation Depth to top Bottom Total Depth of Well 5520 Feet  
Show depth and thickness of all water, oil and gas formations.

OIL, GAS OR WATER RECORDS

CASING RECORD

FORMATION	CONTENT	FROM	TO	SIZE	PUT IN	PULLED OUT
				8 5/8"	1560'	none

Describe in detail the manner in which the well was plugged, indicating where the mud fluid was placed and the method or methods used in introducing it into the hole. If cement or other plugs were used, state the character of same and depth placed, from feet to feet for each plug set.

35 sxs Cement Plug @ 1000-900'  
15 sxs. Cement Plug @ 45' - G.L.


RECEIVED  
STATE CORPORATION COMMISSION  
JUL 9 1970  
CONSERVATION DIVISION  
Wichita, Kansas

(If additional description is necessary, use BACK of this sheet)

Name of Plugging Contractor Leben Drilling, Inc.  
Address P.O. Box 486 Great Bend, Kansas 67530

STATE OF Kansas, COUNTY OF Barton, ss.  
James R. Rodgers (employee of owner) or (owner or operator) of the above-described well, being first duly sworn on oath, says: That I have knowledge of the facts, statements, and matters herein contained and the log of the above-described well as filed and that the same are true and correct. So help me God.

(Signature) James R. Rodgers  
P.O. Box 486 Great Bend, Kansas (Address)




Subscribed and sworn to before me this 7th day of July, 19 70  
Heled L. Lendenmuth  
Notary Public.

WELL LOG

Company Leben Drilling, Inc.  
Contractor Leben Drilling, Inc.  
Farm Meyer #1  
Total Depth 5520' RTD  
Commenced 6-13-70  
Completed 6-27-70

Sec. 3 T. 29S R. 42W  
Loc. C SE SW  
County Stanton  
Casing 8 5/8" 24# New Casing set @ 1560'  
w/525 sxs. 50/50 Poz. 6% Gel 2% C.C. &  
Production 200 sxs. Common 2% G.G.  
D & A




Figures Indicate Bottom of Formations

275	Sand
868	Sand & Red Bed
1111	Surface Soil
1161	Gyp
1245	Red Bed, Sand, Salt & Gyp
1337	Red Bed & Gyp
1557	Red Bed
1560	Anhydrite
1805	Anhydrite & Shale
2345	Shale & Gyp
5437	Lime & Shale
5520	Lime
<u>5520</u>	<u>RTD</u>

RECEIVED  
STATE CORPORATION COMMISSION  
JUL 9 1970  
CONSERVATION DIVISION  
Wichita, Kansas

State of Kansas  
County of Barton } SS

I, James R. Rodgers of Leben Drilling, Inc., upon oath state that the above and foregoing is a true and correct copy of the log of the Meyer #1



James R. Rodgers

Subscribed and sworn to before me this 7th day of July, 1970

My Commission Expires:  
November 13, 1973

Helen L. Lindenmuth