

TYPE

# NOTICE OF INTENTION TO DRILL

C-1

TO BE FILED WITH THE STATE CORPORATION COMMISSION  
PRIOR TO COMMENCEMENT OF WELL

API Number 15-151-20,295-00-00  
(For office use only)

1. Operator Raymond Oil Company, Inc.

Starting Date August 14, 1975

Address 200 West Douglas, Wichita, Kansas 67202  
Suite 800

County Pratt

2. Contractor DaMac Drilling Company, Inc.

Sec 26 Twp 28S S Rge 12 W <sup>EX</sup>

Address Box 1164, Great Bend, Kansas 67530

Spot Location 10 NW NW

3. Type of Equipment: Rotary  Cable Tool \_\_\_\_\_

Nearest Lease Line 660 ft.

4. Well to be Drilled for: Oil \_\_\_\_\_ Gas

Lease Name Megaffin

Disposal \_\_\_\_\_ Input \_\_\_\_\_ Other \_\_\_\_\_

5. Depth of Deepest Fresh Water within 1 mile 90 ft.

6. Depth of Municipal Water Well within 3 miles None ft.

7. Depth to Protect all Fresh Water 150 ft.

8. Amount of Surface Casing to be set 325 ft.

9. Alternate No. 1 \_\_\_\_\_ No. 2

Well No. 1

Est. Total Depth 2850 ft.





REMARKS:

OPERATOR STATES THAT HE WILL COMPLY WITH K. S. A. 55-128  
RAYMOND OIL COMPANY, INC.

Signature of Operator

*Pat R. Raymond*  
Pat R. Raymond-Vice-President *OR*





**State Corporation Commission of Kansas**  
**Conservation Division**  
**P. O. Box 17027**  
**Wichita, Kansas 67217**

**RECEIVED**  
**STATE CORPORATION COMMISSION**

**AUG 11 1975**  
**8-11-75**  
**CONSERVATION DIVISION**  
**Wichita, Kansas**

**(IF PREFERRED, MAIL IN ENVELOPE)**