

15-095-20897-0000

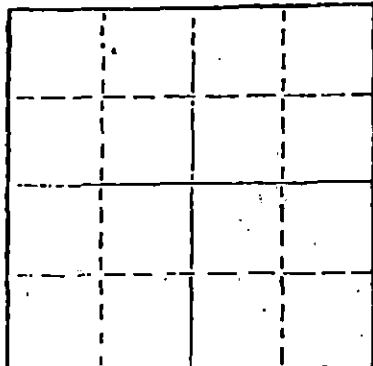
STATE OF KANSAS
STATE CORPORATION COMMISSION

WELL PLUGGING RECORD

Give All Information Completely
Make Required Affidavit
Mail or Deliver Report to
Conservation Division
State Corporation Comm.
245 North Water
Wichita, KS 67202

Kingman County. Sec. 30 Twp. 28S Rge. 6 E/W
Location as "NE/CNW 1/4 SW 1/4" or footage from lines
C N/2 SE

Lease Owner Euwer Petroleum Company
Lease Name Voth Well No. #1
Office Address 110 N. Market - Suite 206, Wichita, Ks. 67202
Character of Well (Completed as Oil, Gas or Dry Hole)
Dry Hole



Locate well correctly on above
Section Plot

Date Well completed 11-25-79 19
Application for plugging filed 11-25-79 19
Application for plugging approved 11-25-79 19
Plugging commenced 11-25-79 19
Plugging completed 11-25-79 19

Reason for abandonment of well or producing formation
Commercial quantities of oil not found
If a producing well is abandoned, date of last production 19

Was permission obtained from the Conservation Division or
its agents before plugging was commenced? Yes

Name of Conservation Agent who supervised plugging of this well Bill Owens, Pratt, Kansas
Producing formation _____ Depth to top _____ Bottom _____ Total Depth of Well 4450'
Show depth and thickness of all water, oil and gas formations.

OIL, GAS OR WATER RECORDS

CASING RECORD

FORMATION	CONTENT	FROM	TO	SIZE	PUT IN	PULLED OUT
				8 5/8"	217'	None

Describe in detail the manner in which the well was plugged, indicating where the mud fluid was placed and the method or methods used in introducing it into the hold. If cement or other plugs were used, state the character of same and depth placed, from _____ feet to _____ feet for each plug set.

Plug @ 300' w/40 sx.


Plug @ 40' w/10 sx.

Plug Rat Hole 5' sx.

12-5-79

(If additional description is necessary, use BACK of this sheet)

Name of Plugging Contractor Rains & Williamson Oil Co., Inc.



STATE OF Kansas COUNTY OF Sedgwick, ss.

Wilson Rains, President of Rains & Williamson Oil Co., Inc. (employee of owner) or (owner or operator) of the above-described well, being first duly sworn on oath, says: That I have knowledge of the facts, statements, and matters herein contained and the log of the above-described well as filed and that the same are true and correct. So help me God.

(Signature)


Wilson Rains

435 Page Court, 220 W. Douglas, Wichita, Ks. 67202
(Address)

SUBSCRIBED AND SWORN TO before me this 27 day of November, 19 79

My commission expires 10-4-83

Juanita M. Green
Juanita M. Green Notary Public.



DRILLER'S LOG

15-095-20897-0000

COMPANY: Euwer Petroleum Company

SEC. 30 T. 28S R. 6W

WELL NAME: Voth #1

LOC. C N/2 SE

COUNTY: Kingman

RIG NO. #3

TOTAL DEPTH 4450'

ELEVATION

COMMENCED: 11-11-79 COMPLETED: 11-25-79

CONTRACTOR: Rains & Williamson Oil Co., Inc.

CASING RECORD:

SURFACE: 8 5/8" @ 217' w/250 sx. common, 3% cc., 2% gel.

PRODUCTION: D&A

LOG

(Figures Indicate Bottom of Formations)

Shale	2830
Lime & Shale	2955
Shale & Lime	3000
Lime & Shale	3321
Lime	3905
Lime & Shale	4218
Lime	4380
Lime & Shale	4450
ROTARY TOTAL DEPTH	4450

RECEIVED
STATE CORPORATION COMMISSION
DEC - 5 1979
CONSERVATION DIVISION
Topeka, Kansas

STATE OF Kansas)
COUNTY OF Sedgwick)


SS:

I, Wilson Rains, President of Rains & Williamson Oil Co., Inc.

upon oath state that the above and foregoing is a true and correct copy of the log of the
Voth #1 well.

Wilson Rains
Wilson Rains

Subscribed and sworn to before me this 27 day of November, 1979.



Juanita M. Green
Juanita M. Green