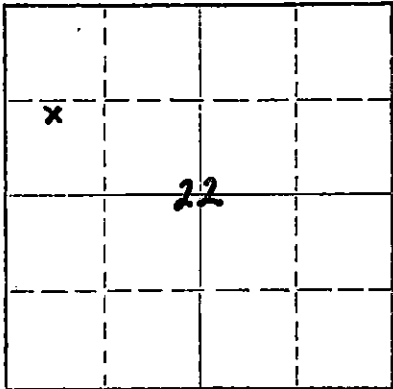


STATE OF KANSAS
STATE CORPORATION COMMISSION

Form CP-4

Give All Information Completely
Make Required Affidavit
Mail or Deliver Report to:
Conservation Division
State Corporation Commission
P. O. Box 17027
Wichita, Kansas 67217
NORTH

WELL PLUGGING RECORD



Locate well correctly on above
Section Plat

Kingman County, Sec. 22 Twp. 30 Rge. 7 (W)
Location as "NE/CNW/SW" or footage from lines C N/2 SW NW
Lease Owner Clinton Oil Company
Lease Name Vanlandingham D#5 Well No.
Office Address Great Bend, Kansas 67530
Character of Well (completed as Oil, Gas or Dry Hole) Oil
Date well completed 11-29-65 19
Application for plugging filed 6-1-72 19
Application for plugging approved 6-2-72 19
Plugging commenced 6/23/72 19
Plugging completed 6/27/72 19
Reason for abandonment of well or producing formation depleted.

If a producing well is abandoned, date of last production 8-22-70 19
Was permission obtained from the Conservation Division or its agents before plugging was commenced? yes

Name of Conservation Agent who supervised plugging of this well Biberstein
Producing formation Miss Depth to top 4203 Bottom 4209 Total Depth of Well 4270 Feet
Show depth and thickness of all water, oil and gas formations. (perfs)

OIL, GAS OR WATER RECORDS

CASING RECORD

FORMATION	CONTENT	FROM	TO	SIZE	PUT IN	PULLED OUT
Mississippie	Oil	4172	4270	8-5/8 5 1/2"	255 4269	none 3612

Describe in detail the manner in which the well was plugged, indicating where the mud fluid was placed and the method or methods used in introducing it into the hole. If cement or other plugs were used, state the character of same and depth placed, from feet to feet for each plug set.

Checked hole to 4235', ran sand to 4175' and ran 5 sacks of cement.
Shot pipe at 3684', 3590', worked pipe loose and pulled 111 joints.
Set 10' rock bridge at 265', ran 4 1/2 yards concrete.

PLUGGING COMPLETE.

RECEIVED
STATE CORPORATION COMMISSION
JUL 10 1972
CONSERVATION DIVISION
Wichita, Kansas

7-10-72

(If additional description is necessary, use BACK of this sheet)

Name of Plugging Contractor KNIGHT CASING PULLING CO., INC.
Address CHASE, KANSAS

STATE OF KANSAS, COUNTY OF RICE, ss.
NOEL J. KNIGHT

(employee of owner) or (owner or operator) of the above-described well, being first duly sworn on oath, says: That I have knowledge of the facts, statements, and matters herein contained and the log of the above-described well as filed and that the same are true and correct. So help me God.


(Signature)

CHASE, KANSAS

(Address)

SUBSCRIBED AND SWORN to before me this 30th day of June, 1972

My commission expires



Margaret Melcher
Notary Public.

WELL LOG

COMPANY Clinton Oil Company
FARM Vanlandingham NO. 5-D

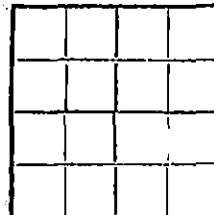
SEC. 22 T. 30S R. 7W
LOC. N½-SW-NW

TOTAL DEPTH 4270'

COUNTY Kingman

COMM. 10-18-65 COMP. 11-1-65

CONTRACTOR Garvey Drilling Company



casing 8 5/8" @ 255' w/200 sx
5 1/2" @ 4269' w/100 sx

ELEVATION

PRODUCTION

FIGURES INDICATE BOTTOM OF FORMATIONS

- 35' Sand and Surface
- 40' Red Bed and Clay
- 255' Red Bed and Shale
- 800' Shale
- 1660' Shale and Lime
- 2375' Lime and Shale
- 2615' Shale and Lime
- 2885' Lime and Shale
- 2915' Shale
- 3060' Shale and Lime
- 3380' Lime and Shale
- 3835' Lime
- 3930' Lime and Shale
- 4012' Lime
- 4188' Lime and Shale
- 4195' Lime and Chert
- 4202' Lime
- 4209' Chert
- 4214' Mississippi
- 4219' Lime
- 4250' Lime and Chert
- 4270' Chert and Lime
- 4270' RTD

RECEIVED
STATE CORPORATION COMMISSION
JUL 10 1972
CONSERVATION DIVISION
Wichita, Kansas

State of Kansas
County of Barton } 85

I, Sam N. Stephens of Garvey Drilling Company

upon oath state the above and foregoing is a true and correct copy of the log of the Vanlandingham #5-D well.

Sam N. Stephens

Subscribed and sworn to before me this 9th day of November 19 65

My Commission Expires: May 28, 1969

Richard H. Dumbler
NOTARY PUBLIC