

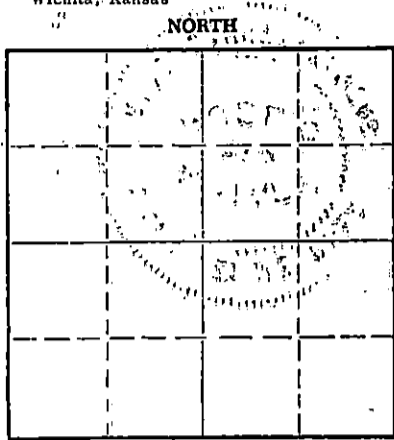
STATE OF KANSAS  
STATE CORPORATION COMMISSION

WELL PLUGGING RECORD

Give All Information Completely  
Make Required Affidavit  
Mail or Deliver Report to:  
Conservation Division  
State Corporation Commission  
212 No. Market  
Wichita, Kansas

Kingman County, Sec. 32 Twp. 30 Rge. 7 (E) (W)

Location as "NE/CNW/SW" or footage from lines 100' E of G/2, NW NW  
Lease Owner Clinton Oil Company  
Lease Name Vanlandingham #3 Well No. \_\_\_\_\_  
Office Address Wichita, Kansas  
Character of Well (completed as Oil, Gas or Dry Hole) \_\_\_\_\_  
Date well completed \_\_\_\_\_ 19\_\_\_\_  
Application for plugging filed \_\_\_\_\_ 19\_\_\_\_  
Application for plugging approved \_\_\_\_\_ 19\_\_\_\_  
Plugging commenced 12/17/68 19\_\_\_\_  
Plugging completed 12/20/68 19\_\_\_\_  
Reason for abandonment of well or producing formation depleted.



Locate well correctly on above  
Section Plat

If a producing well is abandoned, date of last production \_\_\_\_\_ 19\_\_\_\_  
Was permission obtained from the Conservation Division or its agents before plugging was commenced? yes

Name of Conservation Agent who supervised plugging of this well Warren  
Producing formation \_\_\_\_\_ Depth to top \_\_\_\_\_ Bottom \_\_\_\_\_ Total Depth of Well 4249 Feet  
Show depth and thickness of all water, oil and gas formations.

OIL, GAS OR WATER RECORDS

CASING RECORD

FORMATION	CONTENT	FROM	TO	SIZE	PUT IN	PULLED OUT
				8-5/8	257'	none
				5 1/2"	4248'	3688'

Describe in detail the manner in which the well was plugged, indicating where the mud fluid was placed and the method or methods used in introducing it into the hole. If cement or other plugs were used, state the character of same and depth placed, from \_\_\_\_\_ feet to \_\_\_\_\_ feet for each plug set.


Checked hole to 4160', set 5 sacks of cement. Loaded hole with water, shot pipe at 2781', 2683', worked pipe loose and pulled 113 joints. Set rock bridge at 250', ran 25 sacks of cement. Mudded hole to 40', rockbridge and ran 10 sacks of cement. Talled pipe.

RECEIVED  
STATE CORPORATION COMMISSION  
JAN 3 1969  
CONSERVATION DIVISION  
Wichita, Kansas

1-3-69

(If additional description is necessary, use BACK of this sheet)  
Name of Plugging Contractor KNIGHT CASING PULLING CO., INC.  
Address CHASE, KANSAS

STATE OF KANSAS COUNTY OF RICE, ss.  
NOEL J. KNIGHT (employee of owner) or (owner or operator) of the above-described well, being first sworn on oath, says: That I have knowledge of the facts, statements, and matters herein contained and the log of the above-described well as filed and that the same are true and correct. So help me God.



(Signature) Noel Knight  
CHASE, KANSAS  
(Address)

Subscribed and sworn to before me this 27th day of December, 19 68  
Margaret Muecher Notary Public.

My commission expires February 15, 1971

# WELL LOG

15-099-30265-0000  
095

COMPANY **Clinton Oil Company**

SEC. 22 T. 30S R. 7W

FARM **Vanlandingham** NO. **3-D**


LOC. **C S/2 NW NW**

TOTAL DEPTH **4250'**

COUNTY **Kingman**

COMM. **9-25-65** COMP. **10-5-65**

CONTRACTOR **Garvey Drilling Company**



casing **8 5/8" @ 257' w/200 sx**

**5 1/2" @ 4248' w/100 sx**

ELEVATION

PRODUCTION

FIGURES INDICATE BOTTOM OF FORMATIONS

- 135' Red Bed, Shale and Rock
- 1050' Shale and Shells
- 1545' Lime and Shale
- 2575' Shale and Lime
- 3280' Lime and Shale
- 3400' Shale and Lime
- 3525' Lime and Shale
- 4007' Lime
- 4164' Lime and Shale
- 4185' Lime and Chert
- 4192' Mississippi Chert
- 4199' Chert
- 4250' Lime
- 4250' RTD

STATE RECEIVED  
 RECEIVED  
 STATE CORPORATION COMMISSION  
 DECEMBER 20 1968  
 CONSERVATION DIVISION  
 WICHITA, KANSAS

State of Kansas  
 County of Barton

I, Sam N. Stephens of Garvey Drilling Company

upon oath state the above and foregoing is a true and correct copy of the log of the Vanlandingham #3-D well.

*Sam N. Stephens*

Subscribed and sworn to before me this 25th day of October 19 65

My Commission Expires: May 28, 1969

*Richard N. Dunbar*  
 NOTARY PUBLIC