

STATE OF KANSAS
STATE CORPORATION COMMISSION
200 Colorado Derby Building
Wichita, Kansas 67202

WELL PLUGGING RECORD
K.A.R.-82-3-117

API NUMBER 15-151-21,606-0000

LEASE NAME Peachey

TYPE OR PRINT
NOTICE: Fill out completely
and return to Cons. Div.
office within 30 days.

WELL NUMBER 1

2310 Ft. ²³¹⁰ from S Section Line

660 Ft. from E Section Line

SEC. 35 TWP. 28S RGE. 13W (E) or (W)

COUNTY Pratt

Date Well Completed 5-14-85

Plugging Commenced 5-14-85

Plugging Completed 5-14-85

LEASE OPERATOR A. Scott Ritchie

ADDRESS 125 N. Market, Suite 950, Wichita, KS 67202

PHONE# (316) 267-4375 OPERATORS LICENSE NO. 5198

Character of Well D&A

(Oil, Gas, D&A, SWD, Input, Water Supply Well)

Did you notify the KCC/KDHE Joint District Office prior to plugging this well? Yes

Which KCC/KDHE Joint Office did you notify? _____

Is ACO-1 filed? _____ If not, is well log attached? _____

Producing Formation _____ Depth to Top _____ Bottom _____ T.D. 4700'

Show depth and thickness of all water, oil and gas formations.

OIL, GAS OR WATER RECORDS

CASING RECORD

Formation	Content	From	To	Size	Put in	Pulled out
Surface				8-5/8"	303'	none

Describe in detail the manner in which the well was plugged, indicating where the mud fluid was placed and the method or methods used in introducing it into the hole. If cement or other plugs were used, state the character of same and depth placed, from ___ feet to ___ feet each set.

1st plug @ 1020' w/ 50 sx; 15 sx in rat hole;
2nd plug @ 550' w/ 40 sx; 10 sx in water well.
3rd plug @ 40' w/ 15 sx;

(If additional description is necessary, use BACK of this form.)

Name of Plugging Contractor Murfin Drilling Company License No. 6033 **6-17-85**

Address 250 N. Water, Suite 300, Wichita, KS 67202 **RECEIVED**
STATE CORPORATION COMMISSION

STATE OF Kansas COUNTY OF Sedgwick, ss.

J. E. Goss

(Employee of Operator) or (Operator) of


above-described well, being first duly sworn on oath, says: That I have **RECEIVED** of the facts, statements, and matters herein contained and the log of the above-described well, as filed that the same are true and correct, so help me God.

(Signature) J. E. Goss

(Address) J. E. Goss, Agent for Operator
250 N. Water, Suite 300
Wichita, KS 67202

Wichita, KS 67202
Subscribed and sworn to before me this 7 day of June, 19 85

Eleanor Hall
Eleanor Hall Notary Public



WELL LOG

15-151-21606-0002

COMPANY A. Scott Ritchie
 125 N. Market, Suite 950
 Wichita, KS 67202

FARM PEACHEY NO. 1

RIG. NO. 15


TOTAL DEPTH 4700'

COMM. 5-4-85 COMP. 5-14-85

CONTRACTOR Murfin Drilling Company
 250 N. Water, Suite 300
 Wichita, KS 67202

SEC. 35 T. 28S R. 13W
 LOC. C N/2 NE SE

COUNTY Pratt
 KANSAS



CASING

20 10

15 8 -5/8" csg set @ 303' w/275 sx Quickset.

12 6

13 5

ELEVATION

PRODUCTION

FIGURES INDICATE BOTTOM OF FORMATIONS

Top Soil & Sand 305'

Sand & Shale 811'

Anhydrite 828'

Shale & Sand 2034'

Shale 3940'


Shale & Lime (RTD) 4700'

RECEIVED
 STATE CORPORATION COMMISSION
 JUN 17 1985
 CONSERVATION DIVISION
 Wichita, Kansas

State of Kansas }
 County of Sedgwick } ss:

I, J. E. Goss of the Murfin Drilling Company

upon this date that the above and foregoing is a true and correct copy of the log of the Peachey #1 well.



Subscribed and sworn to before me this 7th day of June 1985

My Commission Expires 4-25-87

J. E. Goss
 J. E. Goss, Agent for Operator
 June 19 85

Eleanor Hall
 Eleanor Hall NOTARY PUBLIC