

15-151-00151-cccc

STATE OF KANSAS
STATE CORPORATION COMMISSION

WELL PLUGGING RECORD

Give All Information Completely
Make Required Affidavit
Mail or Deliver Report to:
Conservation Division
State Corporation Commission
800 Bittling Building
Wichita, Kansas

OR

FORMATION PLUGGING RECORD

Strike out upper line
when reporting plug-
ging of formations.

Pratt County. Sec. 28 Twp. 28 Rge. 13 (EX) (W)

Location as "NE 1/4 NW 1/4 SW 1/4" or footage from lines Center SW SW NW

Lease Owner Ed Swearer Et al

Lease Name Nichols Well No. 1

Office Address Union National Bank Bldg., Wichita, Kansas

Character of Well (completed as Oil, Gas or Dry Hole) Dry hole

Date well completed 2-19-47 19

Application for plugging filed 2/19/47 Verbal 19

Application for plugging approved 2/19/47 Verbal 19

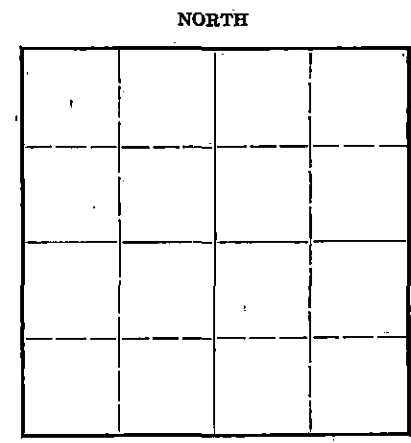
Plugging commenced 2/19/47 19

Plugging completed 2/20/47 19

Reason for abandonment of well or producing formation Dry

If a producing well is abandoned, date of last production X 19

Was permission obtained from the Conservation Division or its agents before plugging was commenced? Yes



Locate well correctly on above
Section Plat

Name of Conservation Agent who supervised plugging of this well H. W. Keer

Producing formation None Depth to top Bottom Total Depth of Well 4630 Feet

Show depth and thickness of all water, oil and gas formations.

OIL, GAS OR WATER RECORDS

CASING RECORD

Formation	Content	From	To	Size	Put In	Pulled Out
Surface				10 3/4	804	None

Describe in detail the manner in which the well was plugged, indicating where the mud fluid was placed and the method or methods used in introducing it into the hold. If cement or other plugs were used, state the character of same and depth placed, from feet to feet for each plug set.

Set wood plug at 800' dumped 20 sx. cement from 800' to 760'
Filled with heavy mud from 760' to 15'
Dumped 10 sx. cement from 15' to bottom cellar
Bottom hole filled with heavy mud from T. D. to 800'

(If additional description is necessary, use BACK of this sheet)

Correspondence regarding this well should be addressed to Harbar Drilling Co., 1019 Central Bldg.,
Address Wichita, Kansas


STATE OF Kansas, COUNTY OF Sedgwick, SS.
W. A. Grant (employee of owner) or (owner or operator) of the above-described well,

being first duly sworn on oath, says: That I have knowledge of the facts, statements, and matters herein contained and the log of the above-described well as filed and that the same are true and correct. So help me God.


(Signature) [Handwritten Signature]

SUBSCRIBED AND SWORN to before me this 24th day of February

My commission expires Dec. 23, 1950



21-543-s 8-15-6M



15-151-60151-0000

ED SWEANER ET AL.

NICHOLS #1


Center SW $\frac{1}{4}$ SW $\frac{1}{4}$ NW $\frac{1}{4}$ of Section 28, Township 28, Range 13 West,
Pratt County, Kansas

Started rigging up 1-25-47
Tearing out rotary tools 2-20-47

Ran 791' of 10 3/4" surface pipe set
at 600'; cemented with 475 sacks cement.

<u>FORMATION</u>	<u>FROM</u>	<u>TO</u>
Surface dirt and shale	0	60
Sand and gravel	60	190
Red bed	190	395
Sand	395	575
Shale and shells	575	600
Sand	600	630
Sand and shale	630	755
Shale	755	795
Anhydrite	795	830
Shale	830	972
Shale and shells	972	1850
Lime	1850	2450
Shale	2450	2515
Shale and lime	2515	2615
Lime	2615	2675
Shale and shells	2675	2900
Lime and shells	2900	2970
Lime	2970	3135
Lime and shale	3135	3500
Sandy shale	3500	3590
Lime	3590	3610
Lime and shale	3610	3750
Lime	3750	3761
Sand	3761	3905
Lime	3905	3910
Shale	3910	3912
Lime, Kansas City	3912	3960
Lime	3960	4210
Conglomerate	4210	4315
Lime and shale	4315	4310
Lime	4327	4390
Chert	4390	4402
Lime and chert	4402	4427
Cherty lime	4427	4450
Chert	4450	4465
Crystalline Viola	4465	4470
Lime	4470	4484
Lime and sand	4484	4490
Calomite	4490	4512
Shale	4512	4557
Sand and shale	4557	4577
Top Arbuckle Lime	4577	4598
Lime	4598	4630

15' correction steel line measure



Total Depth

I, W.A. Grant, certify that, to the best of my knowledge and belief, the above log is true and correct.

W.A. Grant

Subscribed and sworn to before me this 24th day of February, 1947

Mary R. Brown
Notary Public

My commission expires: Dec 23, 1950

PLUGGING
FILE SEC 28 T 28 R 13 N
BOOK PAGE 101 LINE 24