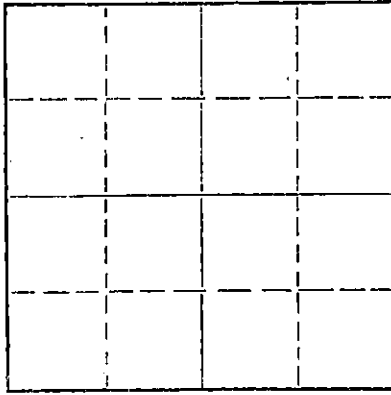


STATE OF KANSAS
STATE CORPORATION COMMISSION

Give All Information Completely
Make Required Affidavit
Mail or Deliver Report to:
Conservation Division
State Corporation Commission
212 No. Market
Wichita, Kansas

WELL PLUGGING RECORD

NORTH



Locate well correctly on above
Section Plat

Pratt

County, Sec. 26 Twp. 28 Rge. (E) 13 (W)

Location as "NE/CNW/SW" or footage from lines S/2 N/2 SW/4

Lease Owner Executive Petroleum Company

Lease Name Fincham

Well No. 1

Office Address 1007 Denver U.S. National Center, Denver, Colorado

Character of Well (completed as Oil, Gas or Dry Hole) Dry Hole

Date well completed November 5 1969

Application for plugging filed 19

Application for plugging approved 19

Plugging commenced 19

Plugging completed 19

Reason for abandonment of well or producing formation Dry hole

If a producing well is abandoned, date of last production 19

Was permission obtained from the Conservation Division or its agents before plugging was commenced? Yes

Name of Conservation Agent who supervised plugging of this well Ralph J. Warren

Producing formation Depth to top Bottom Total Depth of Well 4640 Feet

Show depth and thickness of all water, oil and gas formations.

OIL, GAS OR WATER RECORDS

CASING RECORD

FORMATION	CONTENT	FROM	TO	SIZE	PUT IN	PULLED OUT
				10 3/4"	252'	None

RECEIVED
STATE CORPORATION COMMISSION
NOV 10 1969
CONSERVATION DIVISION
Wichita, Kansas

11-10-69

Describe in detail the manner in which the well was plugged, indicating where the mud fluid was placed and the method or methods used in introducing it into the hole. If cement or other plugs were used, state the character of same and depth placed, from feet to feet for each plug set.

Pushed plug to 250', pumped 50 sacks cement, 25 sacks hulls, dry hole plug

Plug to 40', pumped 15 sacks cement, dry hole plug
2 sacks in rathole

(If additional description is necessary, use BACK of this sheet)

Name of Plugging Contractor Graves Drilling Co., Inc.
Address 505 Union Center, Wichita, Kansas


STATE OF Kansas COUNTY OF Sedgwick, ss.
John C. Graves (employee of owner) or (owner or operator) of the above-described

well, being first duly sworn on oath, says: That I have knowledge of the facts, statements, and matters herein contained and the log of the above-described well as filed and that the same are true and correct. So help me God.

(Signature) John C. Graves

Graves Drilling Co., Inc., 505 Union Center
Wichita, Kansas (Address)

SUBSCRIBED AND SWORN to before me this 7th day of November, 1969



Mary Ann Scott
Notary Public

July 28, 1970

My commission expires

15-151-20134-0000

ROTARY DRILLER'S LOG

OPERATOR: Executive Petroleum Co.
Denver, Colorado

DRILLING COMMENCED: 10-26-69

CONTRACTOR: Graves Drilling Co., Inc.
505 Union Center
Wichita, Kansas

DRILLING COMPLETED: 11-5-69

CASING RECORD: 10 3/4" surface casing, set
at 252', w/225 sacks cement

LOCATION: #1 FINCHAM
S/2 N/2 SW/4 Sec. 26-28-13W
Pratt County, Kansas

0 - 258	Sand & shale
258 - 752	Red bed & shale
752 - 770	Anhydrite
770 - 1275	Red bed & shale
1295 - 1931	Shale
1931 - 3600	Lime & shale
3600 - 3715	Lime
3715 - 3740	Lime & shale
3740 - 3880	Shale & sandy shale
3880 - 3910	Brown lime & shale
3910 - 4290	Lime
4290 - 4380	Lime & shale
4380 - 4393	Lime
4393 - 4417	Conglomerate
4417 - 4432	Chert & lime
4432 - 4554	Lime & shale
4554 - 4630	Lime
4630 - 4640	Sand & Lime
4640 - T.D.	

RECEIVED
STATE CORPORATION COMMISSION
NOV 10 1969
CONSERVATION DIVISION
Wichita, Kansas

I hereby certify the foregoing statements to be true and correct,
to the best of my knowledge.

GRAVES DRILLING COMPANY, INC.


Ellen Osborne
By Ellen Osborne, Secretary

STATE of KANSAS) ss.
SEDGWICK COUNTY)

Subscribed and sworn to before me, a notary public, this 7th day

of November, 1969.

Commission Expires: July 28, 1970



Mary Ann Scott
Mary Ann Scott, Notary Public