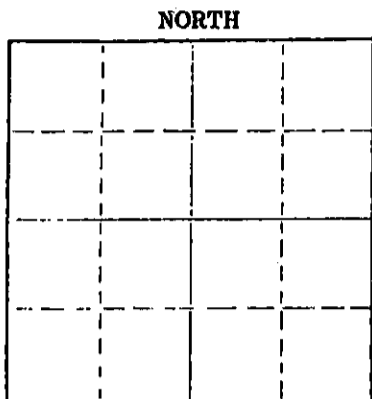


15-151-20321-0000

STATE OF KANSAS
STATE CORPORATION COMMISSION
CONSERVATION DIVISION
P. O. BOX 17027
WICHITA, KANSAS 67217

FORM CP-4

WELL PLUGGING RECORD



Locate well correctly on above Section Plot

Pratt County, Sec. 21 Twp. 28S Rgc. 13W (E) (W)
Location as "NE/CNW&SW" or footage from lines SW NE NE
Lease Owner Petrie Exploration Company, Inc.
Lease Name Aenchbacher Co Well No. 1
Office Address Route 1, Pratt, Kansas 67124
Character of Well (completed as Oil, Gas or Dry Hole) Dry Hole
Date well completed February 19 1976
Application for plugging filed February 18 1976
Application for plugging approved February 18 1976
Plugging commenced February 19 1976
Plugging completed February 19 1976
Reason for abandonment of well or producing formation Dry Hole

If a producing well is abandoned, date of last production None 19
Was permission obtained from the Conservation Division or its agents before plugging was commenced? Yes

Name of Conservation Agent who supervised plugging of this well Russell Beverstein
Producing formation _____ Depth to top _____ Bottom _____ Total Depth of Well _____ Feet
Show depth and thickness of all water, oil and gas formations.

OIL, GAS OR WATER RECORDS CASING RECORD

FORMATION	CONTENT	FROM	TO	SIZE	PUT IN	FULLED OUT
		0'	213'	8 5/8	213	None

Describe in detail the manner in which the well was plugged, indicating where the mud fluid was placed and the method or methods used in introducing it into the hole. If cement or other plugs were used, state the character of same and depth placed, from _____ feet to _____ feet for each plug set.

8 5/8 set @ 213 with 250 sacks of Common, 2% gel, 3% CC,
Plugged; 35 sacks @ 200'; Mud to 40'; 15 sacks to base of cellar,
2 sacks in rathole; 2 sacks in mousehole. Completed @ 9:30 PM
Plugged by Allied Cementing 2-19-76

RECEIVED
STATE CORPORATION COMMISSION

(If additional description is necessary, use BACK of this sheet)
Name of Plugging Contractor DaMac Drilling Company, Inc. FEB 27 1976 2-27-76
Address Box 1164, Great Bend, Kansas 67530

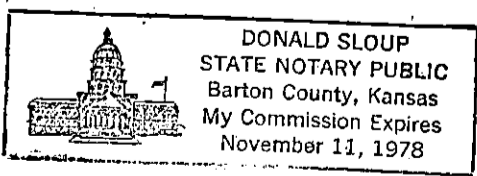
STATE OF Kansas COUNTY OF Barton ss.

(employee of owner) or (owner or operator) of the above-described well, being first duly sworn on oath, says: That I have knowledge of the facts, statements, and matters herein contained and the log of the above-described well as filed and that the same are true and correct. So help me God.

(Signature) Martha J. McKown
Box 1164, Great Bend, Kansas 67530
(Address)

Subscribed and sworn to before me this 26th day of February, 1976

My commission expires 11-11-78 Notary Public.



WELL LOG

15-451-20321-0000

COMPANY Petrie Exploration Company

SEC. 21 T. 28S R. 13W

FARM Aenchbacher NO. 1


LOG. SW NE NE

TOTAL DEPTH 3146'

COUNTY Pratt

COMM. 2-12-76 COMP. 2-19-76

CONTRACTOR DaMac Drilling Company, Inc.



CASING 8 5/8 set @ 213'

ELEVATION

PRODUCTION

FIGURES INDICATE BOTTOM OF FORMATIONS

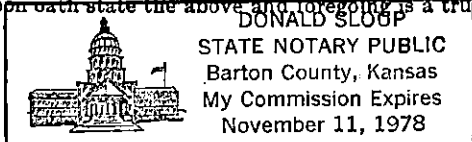
0	859	Surface Clay, Sand & Shells
859	1520	Shale
1520	3126	Shale & Lime
3126	3146	Lime
	3146	RTD

RECEIVED
STATE CORPORATION COMMISSION
FEB 27 1976
CONSERVATION DIVISION
Wichita, Kansas

State of Kansas }
County of Barton } ss

I, Martha J. McKown of DaMac Drilling Company, Inc.

do hereby state the above and foregoing is a true and correct copy of the log of the Aenchbacher No. 1 well.



Martha J. McKown

Subscribed and sworn to before me this 26th day of February 1976

My Commission Expires: 11-11-78

Donald Sloop
NOTARY PUBLIC