

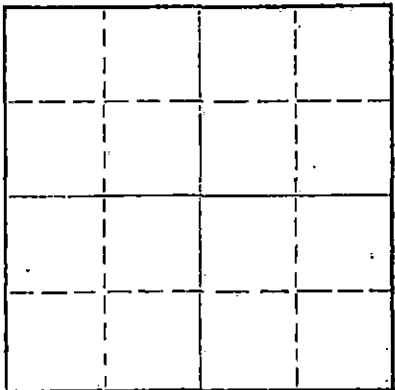
15-097-10110-0000

STATE OF KANSAS
STATE CORPORATION COMMISSION

Form CP-4

Give All Information Completely
Make Required Affidavit
Mail or Deliver Report to:
Conservation Division
State Corporation Commission
P. O. Box 17027
Wichita, Kansas 67217
NORTH

WELL PLUGGING RECORD



Locate well correctly on above
Section Flat

Kiowa County, Sec. 27 Twp. 29 Rge. 18 (E) (W)
Location as "NE/CNW/SW" or footage from lines C NW SE
Lease Owner Misco Industries, Inc.
Lease Name McGary Well No. 1
Office Address 257 N. Broadway Wichita, Kans. 67202
Character of Well (completed as Oil, Gas or Dry Hole)
Date well completed 19
Application for plugging filed 19
Application for plugging approved 19
Plugging commenced 5/9 19 73
Plugging completed 5/12 19 73
Reason for abandonment of well or producing formation

If a producing well is abandoned, date of last production 19
Was permission obtained from the Conservation Division or its agents before plugging was commenced? Yes

Name of Conservation Agent who supervised plugging of this well Russell Beberstein
Producing formation Depth to top Bottom Total Depth of Well Feet
Show depth and thickness of all water, oil and gas formations.

OIL, GAS OR WATER RECORDS

CASING RECORD

FORMATION	CONTENT	FROM	TO	SIZE	PUT IN	PULLED OUT
				5 1/2"		3762'

Describe in detail the manner in which the well was plugged, indicating where the mud fluid was placed and the method or methods used in introducing it into the hole. If cement or other plugs were used, state the character of same and depth placed, from feet to feet for each plug set.
Filled with sand from 5022' to 4900'. Run 5 sacks of cement from 4900' to 4870'.
Set plug at 350'. Rock from 350' to 340'. Run 5 yards of ready mix cement from 340' to base of cellar to plug well.


RECEIVED
STATE CORPORATION COMMISSION
MAY 16 1973
CONSERVATION DIVISION
Wichita, Kansas

5-16-73

(If additional description is necessary, use BACK of this sheet)
Name of Plugging Contractor Glenn's Pipe Pulling Co.
Address Box 156 Ellinwood, Kans. 67526

STATE OF Kansas COUNTY OF Sedgewick, ss.
Thomas R. Sprouel (employee of owner) or (owner or operator) of the above-described well, being first duly sworn on oath, says: That I have knowledge of the facts, statements, and matters herein contained and the log of the above-described well as filed and that the same are true and correct. So help me God.

(Signature) Thomas R. Sprouel
Misco Bldg - Wichita, Kans. 67202
(Address)



Subscribed and sworn to before me this 15th day of May, 1973
Celeste Kinzie
Notary Public.
March 22, 1976

15-097-10110-0000


WELL LOG BUREAU—KANSAS GEOLOGICAL SOCIETY
508 East Murdock, Wichita, Kansas

Company. MID-STATES OIL CORPORATION
Farm. McGary No. 1

SEC. 27 T. 29 R. 18W
C NW SE

Total Depth. 5022
Comm. 4-13-57 Comp. 4-28-57
Shot or Treated.
Contractor. Falcon Seaboard Drilling Co.
Issued. 7-13-57

County Kiowa
KANSAS



Elevation. 2216 RB

Production. 98,94 BO/8 hr test

CASING:
8 5/8 375' w/ 275 sx cmt.
5 1/2 5021' w/ 125 sx cmt.

Figures indicate Bottom of Formations.

clay, shale, salt & sand	354
shale & clay	410
red bed & sand	600
red bed & shale	1550
shale & anhydrite	2293
shale, anhydrite & lime	2552
lime & shale	4432
lime	4803
lime & chert	4913
lime	4965
lime & chert	5022
Total Depth	

TOPS:

Heebner	4142
Douglas group	4174
Lansing	4336
Marmaton lime	4798
Cherokee group	4868
Osagian (Mississippian)	4950

DST #1: 4965-79, open 1 hr, SI 30 min.
strg. bl. incr. thruout, gas to surf.
48 min. too small to meas. rec. 10'
O&GCM, 143' HO&GCM, 206' sl. muddy
oil, 31' SW. IFP 20#, FFP 125#,
BHP 1480#

RECEIVED
STATE CORPORATION COMMISSION
MAY 1 1973
CONSERVATION DIVISION
Wichita, Kansas