

STATE OF KANSAS
STATE CORPORATION COMMISSION

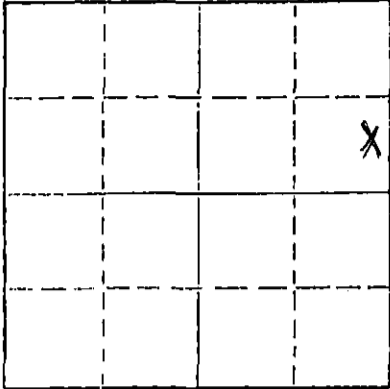
Form CP-4

Give All Information Completely
Make Required Affidavit
Mail or Deliver Report to:
Conservation Division
State Corporation Commission
P. O. Box 17027

WELL PLUGGING RECORD

Wichita, Kansas 67217
NORTH

Kiowa County, Sec. 29 Twp. 29 Rge. 18 (E) W (W)
Location as "NE/CNW&SW" or footage from lines C E $\frac{1}{2}$ SE NE
Lease Owner Misco Supply Co.
Lease Name Zentz (tract 9) Well No. # 5
Office Address 257 N Brdy. ; Wichita, Kansas 67202
Character of Well (completed as Oil, Gas or Dry Hole) _____
Date well completed _____ 19____
Application for plugging filed February 19 72
Application for plugging approved February 19 72
Plugging commenced March 7 19 72
Plugging completed March 11 19 72
Reason for abandonment of well or producing formation _____



Locate well correctly on above
Section Plat

If a producing well is abandoned, date of last production _____ 19____
Was permission obtained from the Conservation Division or its agents before plugging was commenced? Yes

Name of Conservation Agent who supervised plugging of this well Russell Biberstein
Producing formation _____ Depth to top _____ Bottom _____ Total Depth of Well _____ Feet
Show depth and thickness of all water, oil and gas formations.

OIL, GAS OR WATER RECORDS

CASING RECORD

FORMATION	CONTENT	FROM	TO	SIZE	PUT IN	PULLED OUT
				8 5/8"	444	None
				4 1/2"	5050	3130


Describe in detail the manner in which the well was plugged, indicating where the mud fluid was placed and the method or methods used in introducing it into the hole. If cement or other plugs were used, state the character of same and depth placed, from _____ feet to _____ feet for each plug set.

March 7, 1972 Plugged off bottom. Dumped sand to 4950'. Mixed and dumped 4 sx of cement.
March 11, 1972 Plugged off top. Set 10" rock bridge at 220". Filled 8 5/8" surface casing from 220" to base of cellar with 3000 lb. P.S.I. ready-mix concrete.

RECEIVED
STATE CORPORATION COMMISSION
APR 10 1972
CONSERVATION DIVISION
Wichita, Kansas
4-10-72

(If additional description is necessary, use BACK of this sheet)
Name of Plugging Contractor RUSS CASING PULLING, INC.
Address P. O. Box 1082 ; Great Bend, Kansas 67530

STATE OF Kansas COUNTY OF SeDgwick, ss.
Thomas R. Spraul (employee of owner) or (owner or operator) of the above-described well, being first duly sworn on oath, says: That I have knowledge of the facts, statements, and matters herein contained and the log of the above described well as filed and that the same are true and correct. So help me God.



(Signature) Thomas R. Spraul
257 N. Broadway, Wichita, Kansas (Address)
April 19 72
Celeste Kinzie Notary Public

My commission expires March 22, 1976

WELL LOG BUREAU—KANSAS GEOLOGICAL SOCIETY
508 East Murdock, Wichita, Kansas

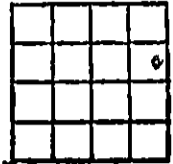
15-097-10088-2000
COPY

Company- GULF OIL CORP.
Farm- H. W. Zentz No. 5

SEC. 29 T. 29 R. 18W
C E/2 SE NE

Total Depth. 5051' PB: 5018'
Comm. 4-28-59 Comp. 5-25-59
Shot or Treated.
Contractor. Falcon-Seaboard
Issued. 8-15-59

County Kiowa
KANSAS



Elevation. 2221' DE

Production. 72 BO & 24 BW in 24 hours.

CASING:

8 5/8" 444' cem w/325 sx.
4 1/2" 5050' cem w/125 sx.

Figures Indicate Bottom of Formations.

surface soil, shale & sand	100
red bed & sand	495
red bed	861
red bed & sand	1482
red bed	1975
lime shells & red bed	2188
sand, shale & lime	2372
lime & shale	2822
lime, shale & sand	2906
lime & shale	3922
lime	3954
lime & shale	4412
lime	4414
lime & shale	4469
lime	5051

Total Depth
Plugged back to 5018'

TOPS: ELECTRIC

Heebner	4140
Brown Lime	4316
Lansing-Kansas City	4329
Mississippi Chert	4932

Perf. Miss 4972' w/eight way jet.
Acidized w/500 gal. mud acid.

RECEIVED
STATE CORPORATION COMMISSION
SEP 27 1971
CONSERVATION DIVISION
Wichita, Kansas