

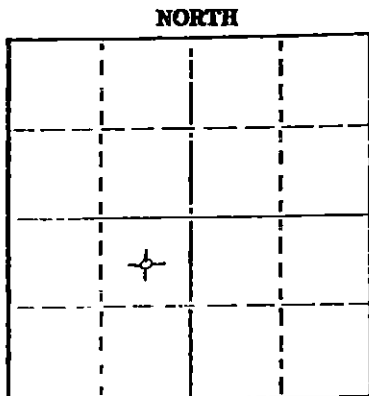
15-095-20382-0000

STATE OF KANSAS
STATE CORPORATION COMMISSION
CONSERVATION DIVISION
P. O. BOX 17027
WICHITA, KANSAS 67217

FORM CP-4

WELL PLUGGING RECORD

Kingman County. Sec. 17 Twp. 28S Rge. (E)7W (W)
Location as "NE/CNWESW" or footage from lines C NE SW
Lease Owner Mack Oil Company
Lease Name Gonzales No. 1 Well No. 1
Office Address Box 400, Duncan, Oklahoma 73533
Character of Well (completed as Oil, Gas or Dry Hole) Dry Hole
Date well completed February 8 19 75
Application for plugging filed February 7 19 75
Application for plugging approved February 7 19 75
Plugging commenced February 7 19 75
Plugging completed February 8 19 75
Reason for abandonment of well or producing formation Dry Hole
If a producing well is abandoned, date of last production None 19
Was permission obtained from the Conservation Division or its agents before plugging was commenced? Yes



Locate well correctly on above Section Plat

Name of Conservation Agent who supervised plugging of this well Rus Beverstein
Producing formation _____ Depth to top _____ Bottom _____ Total Depth of Well 4465 Feet
Show depth and thickness of all water, oil and gas formations.

OIL, GAS OR WATER RECORDS

CASING RECORD

FORMATION	CONTENT	FROM	TO	SIZE	PUT IN	PULLED OUT
		0'	248'	8 5/8	248	None

Describe in detail the manner in which the well was plugged, indicating where the mud fluid was placed and the method or methods used in introducing it into the hole. If cement or other plugs were used, state the character of same and depth placed, from _____ feet to _____ feet for each plug set.

Plugged with 35 sacks cement @ 225',
plug 40' with 1/2 sack hulls,
15 sacks cement, 2 sacks RH, 2 sacks MH.
Completed @ 10:15 AM, 2-8-75.

(If additional description is necessary, use BACK of this sheet)

Name of Plugging Contractor DaMac Drilling Company, Inc.
Address Box 1164, Great Bend, Kansas 67530

STATE OF Kansas COUNTY OF Barton ss.


(employee of owner) or (owner or operator) of the above-described well, being first duly sworn on oath, says: That I have knowledge of the facts, statements, and matters herein contained and the log of the above-described well as filed and that the same are true and correct. So help me God.

(Signature) Martha J. McKeown
Box 1164, Great Bend, Kansas 67530
(Address)

Subscribed and sworn to before me this 18th day of February 19 75

My commission expires November 11, 1978

Donald Sloup
Notary Public.



RECEIVED
STATE CORPORATION COMMISSION

FEB 25 1975
2-25-1975
CONSERVATION DIVISION
Wichita, Kansas

WELL LOG

15-095-20382-0000

COMPANY Mack Oil Company

SEC. 17 T. 28S R. 7W

FARM Gonzales

NO. 1

LOC. C NE SW

TOTAL DEPTH 4465'

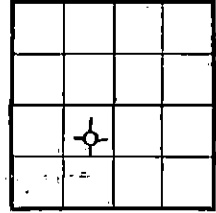
COUNTY Kingman, Kansas

COMM. 1-28-75

COMP. 2-9-75

CONTRACTOR DaMac Drilling Company, Inc.

CASING 8 5/8" @ 248' W/260 SX.



ELEVATION 1625' KB

PRODUCTION

FIGURES INDICATE BOTTOM OF FORMATIONS

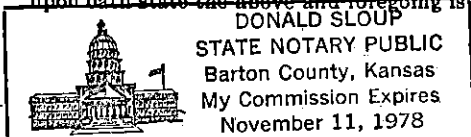
135'	Surface Sand, Clay and Shale
580'	Shale and Red Bed
1350'	Shale
1585'	Shale and Lime
1780'	Lime and Shale
3875'	Lime
4465'	Lime
4465'	R.T.D.

RECEIVED
STATE CORPORATION COMMISSION
FEB 25 1975
CONSERVATION DIVISION
Wichita, Kansas

State of Kansas }
County of Barton } SS

I, Rhonda Appel of DaMac Drilling Company, Inc.

upon oath state the above and foregoing is a true and correct copy of the log of the Gonzales No. 1 well.



Rhonda Appel

Subscribed and sworn to before me this 18th day of February 19 75

My Commission Expires: November 11, 1978

Donald Sloup
NOTARY PUBLIC