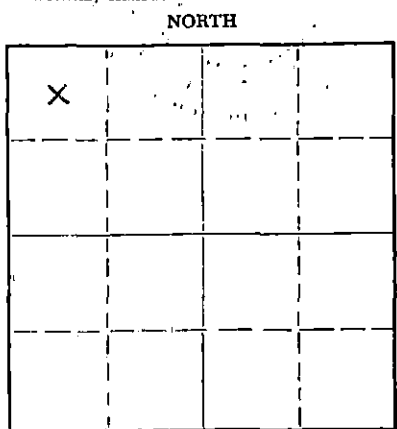


Give All Information Completely  
Make Required Affidavit  
Mail or Deliver Report to:  
Conservation Division  
State Corporation Commission  
212 No. Market  
Wichita, Kansas

WELL PLUGGING RECORD 15-095-20079-0000

Kingman County. Sec. 16 Twp. 28S Rge. 7W (E) (W)  
Location as "NE/CNW/SW" or footage from lines C NW NW  
Lease Owner Drillers Production, Inc.  
Lease Name Ashcraft Well No. 1  
Office Address 480 Fourth National Bank Building  
Character of Well (completed as Oil, Gas or Dry Hole) Dry Hole  
Date well completed \_\_\_\_\_ 19\_\_\_\_  
Application for plugging filed 4-17-68 19  
Application for plugging approved 4-17-68 19  
Plugging commenced 4-17-68 19  
Plugging completed 4-17-68 19  
Reason for abandonment of well or producing formation \_\_\_\_\_



Locate well correctly on above Section Plat

If a producing well is abandoned, date of last production \_\_\_\_\_ 19\_\_\_\_  
Was permission obtained from the Conservation Division or its agents before plugging was commenced? Yes

Name of Conservation Agent who supervised plugging of this well Herman Justice  
Producing formation \_\_\_\_\_ Depth to top \_\_\_\_\_ Bottom \_\_\_\_\_ Total Depth of Well 4387 Feet  
Show depth and thickness of all water, oil and gas formations.

OIL, GAS OR WATER RECORDS

CASING RECORD

FORMATION	CONTENT	FROM	TO	SIZE	PUT IN	PULLED OUT

Describe in detail the manner in which the well was plugged, indicating where the mud fluid was placed and the method or methods used in introducing it into the hole. If cement or other plugs were used, state the character of same and depth placed, from \_\_\_\_\_ feet to \_\_\_\_\_ feet for each plug set.  
Filled hole to 230' with heavy rotary mud.  
Set Howco plug at 230' with 1/4 sack of hulls and 20 sacks of cement on top of the plug.

RECEIVED  
STATE CORPORATION COMMISSION  
APR 26 1968  
CONSERVATION DIVISION  
Wichita, Kansas

(If additional description is necessary, use BACK of this sheet)  
Name of Plugging Contractor Kathol Petroleum, Inc.  
Address 900 Sutton Place, Wichita, Kansas 67202


STATE OF Kansas, COUNTY OF Sedgwick, ss.  
Don D. Shawver (employee of owner) or (owner or operator) of the above-described well, being first duly sworn on oath, says: That I have knowledge of the facts, statements, and matters herein contained and the log of the above-described well as filed and that the same are true and correct. So help me God.

(Signature) *Don Shawver*  
(Address) \_\_\_\_\_

SUBSCRIBED AND SWORN to before me this 17th day of April, 1968

My commission expires September 12, 1971

*Dixie Lee Graham*  
Dixie Lee Graham Notary Public.



15-095-20079-0000

DRILLERS LOG

NO. 1 ASHCRAFT

KATHOL PETROLEUM, INC.

150' E of C NW NW

KINGMAN COUNTY, KANSAS

Commenced: 4-5-68  
Completed: 4-17-68  
Elevation: 1581 KB


FROM	TO		REMARKS:
0	235	Redbed and shale	Set 235' of 8 5/8" surface casing with 200 sacks cement.
235	1035	Redbed and shale	
1035	1050	Anhydrite	
1050	1125	Shale, shell, and lime	
1125	1550	Shale and shells	
1550	1740	Shale and lime	
1740	1930	Lime and shale	
1930	2030	Lime and shale	
2030	2370	Shale	
2370	2545	Shale	
2545	2720	Shale and limestone	TOPS: Heebner 3011' (-1430) Toronto 3025' (-1444) Brown Lime 3250' (-1669) Lansing 3264' (-1683) B.K.C. 3699' (-2118) Miss. 3979' (-2398) Kinderhook 4233' (-2652) Misner (Smpl) 4357' (-2776) Viola 4363' (-2782) Simpson 4380' (-2799)
2720	2780	Limestone	
2780	2960	Lime and shale	
2960	3205	Shale and sand	
3205	3250	Shale and sand	
3250	3360	Lime and shale	
3360	3410	Lime	
3410	3480	Lime	
3480	3550	Lime and shale	
3550	3610	Lime	
3610	3130	Lime	
3130	3687	Lime	
3687	3727	Lime and shale	
3727	3790	Lime and shale	
3790	3836	Lime	
3836	3874	Lime	
3874	3945	Lime and shale	
3945	3976	Lime and shale	
3976	3993	Chert and Lime	
3993	4095	Chert	
4095	4120	Lime	
4120	4162	Lime	
4162	4205	Lime	
4205	4250	Shale and lime	
4250	4353	Shale and lime	
4323	4353	Shale	
4353	4362	Lime and shale	
4362	4366	Lime	
4366	4387	Shale and sand	
4387		Rotary Total Depth	

RECEIVED  
STATE CORPORATION COMMISSION  
APR 26 1968  
CONSERVATION DIVISION  
Wichita, Kansas

I certify to the best of my knowledge and belief, the above represents a true and accurate driller's log record of the captioned well.

*Don D. Shawver*  
Don D. Shawver

STATE OF KANSAS )  
COUNTY OF SEDGWICK ) SS



Subscribed and sworn to before me this 19th day of April,

*Dixie Lee Graham*  
Dixie Lee Graham, Notary

My Commission Expires: September 12, 1971