

OCT 16 1979

FORM CP-4

STATE OF KANSAS
STATE CORPORATION COMMISSION

15-095-20879-0000

WELL PLUGGING RECORD

Give All Information Completely
Make Required Affidavit
Mail or Deliver Report to
Conservation Division
State Corporation Comm.
245 North Water
Wichita, KS 67202

Kingman County, Sec. 35 Twp. 28S Rge. 6W E/W

Location as "NE/CNW $\frac{1}{2}$ SW $\frac{1}{2}$ " or footage from lines

C N/2 NW/4 SW/4

Lease Owner Gear Petroleum Company

Lease Name Garnett Well No. 1

Office Address 300 Sutton Place, Wichita, Kansas 67202

Character of Well (Completed as Oil, Gas or Dry Hole)

D & A

Date Well completed October 5, 1979

Application for plugging filed October 5, 1979

Application for plugging approved October 5, 1979

Plugging commenced October 6, 1979

Plugging completed October 6, 1979

Reason for abandonment of well or producing formation

D & A

If a producing well is abandoned, date of last production

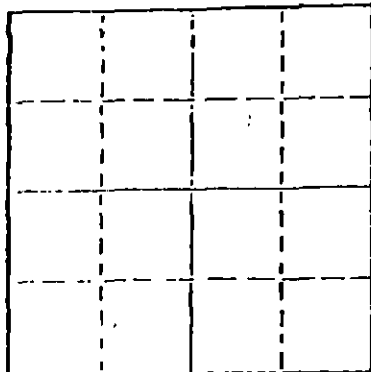
19

Was permission obtained from the Conservation Division or its agents before plugging was commenced? Yes

Name of Conservation Agent who supervised plugging of this well Wm. T. Owen

Producing formation Depth to top Bottom Total Depth of Well 14,000'

Show depth and thickness of all water, oil and gas formations.



Locate well correctly on above Section Plot

OIL, GAS OR WATER RECORDS

CASING RECORD

FORMATION	CONTENT	FROM	TO	SIZE	PUT IN	PULLED OUT
				8 5/8"	209'	-0-

Describe in detail the manner in which the well was plugged, indicating where the mud fluid was placed and the method or methods used in introducing it into the hold. If cement or other plugs were used, state the character of same and depth placed, from feet to feet for each plug set.

Plug @ 210' w/40 sx cement
Filled hole w/mud to 40', 1/2 sx hulls & plug & 12 sx cement
3 sx cement in rathole
50-50 Pozmix

RECEIVED
STATE CORPORATION COMMISSION

OCT 17 1979

10-17-1979

(If additional description is necessary, use BACK of this sheet)
Name of Plugging Contractor Red Tiger Drilling Company
1720 KSB&T Building, Wichita, Kansas 67202

STATE OF Kansas COUNTY OF Sedgwick, ss. contractor
Gloria Fawcett (employee of ~~owner~~)

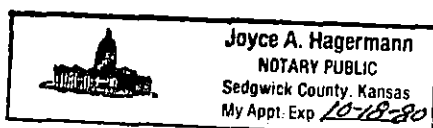
of the above-described well, being first duly sworn on oath, says: That I have knowledge of the facts, statements, and matters herein contained and the log of the above-described well as filed and that the same are true and correct. So help me God.

(Signature) Gloria Fawcett
1720 KSB&T Building, Wichita, Kansas 67202
(Address)

SUBSCRIBED AND SWORN TO before me this 15th day of October, 1979.

Joyce A. Hagermann
Notary Public.

My commission expires _____



OCT 16 1979

DRILLERS LOG

15-095-20479-0000

No. 1 Garnett

CASING RECORD: 8 5/8" @ 217.40' w/200 sx cement

COMPANY: Gear Petroleum Company

CONTRACTOR: Red Tiger Drilling Company

COMMENCED: September 28, 1979

COMPLETED: October 6, 1979

TOTAL DEPTH: 4,000'

DESCRIPTION: C N/2 NW/4 SW/4 Sec. 35-T28S-R6W Kingman County, Kansas

ELEVATION: 1,470' GR

<u>FORMATION</u>	<u>FROM</u>	<u>TO</u>	<u>REMARKS</u>
Surface Soil & Rock	0	222	
Red Bed	222	320	
Shale & Lime	320	1016	
Lime & Shale	1016	1544	
Lime	1544	1815	
Shale	1815	2165	
Lime w/Shale	2165	2377	
Lime	2377	4000	
RTD		4000	


I certify that this is a true and correct copy of the above log to the best of my knowledge.

RED TIGER DRILLING COMPANY

Gloria Fawcett
 Gloria Fawcett

Subscribed and sworn to before me this 15th day of October, 1979.

Joyce A. Hagermann
 Notary Public

 Joyce A. Hagermann
 NOTARY PUBLIC
 Sedgwick County, Kansas
 My Appt. Exp. 12-16-80

RECEIVED
 STATE CORPORATION COMMISSION
 OCT 17 1979
 CONSERVATION DIVISION
 Wichita, Kansas