

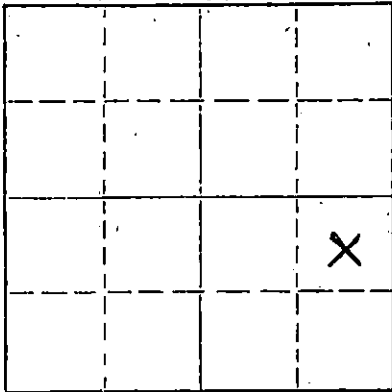
STATE OF KANSAS  
STATE CORPORATION COMMISSION

Form CP-4

WELL PLUGGING RECORD

Give All Information Completely  
Make Required Affidavit  
Mail or Deliver Report to:  
Conservation Division  
State Corporation Commission  
212 No. Market  
Wichita, Kansas 67202

NORTH



Locate well correctly on above  
Section Plat

Kiowa County, Sec. 32 Twp. 29 Rge. 18 (E) W (W)

Location as "NE/CNW/SW" or footage from lines C NE SE

Lease Owner Misco Supply Co.

Lease Name K Brown Well No. # 1

Office Address 257 N. Bdwy.; Wichita, Kansas 67202

Character of Well (completed as Oil, Gas or Dry Hole) \_\_\_\_\_

Date well completed \_\_\_\_\_ 19\_\_

Application for plugging filed October 19 71

Application for plugging approved October 19 71

Plugging commenced November 9 19 71

Plugging completed November 15 19 71

Reason for abandonment of well or producing formation \_\_\_\_\_

If a producing well is abandoned, date of last production \_\_\_\_\_ 19\_\_

Was permission obtained from the Conservation Division or its agents before plugging was commenced? Yes

Name of Conservation Agent who supervised plugging of this well Russell Biberstein

Producing formation \_\_\_\_\_ Depth to top \_\_\_\_\_ Bottom \_\_\_\_\_ Total Depth of Well \_\_\_\_\_ Feet

Show depth and thickness of all water, oil and gas formations.

OIL, GAS OR WATER RECORDS

CASING RECORD

FORMATION	CONTENT	FROM	TO	SIZE	PUT IN	PULLED OUT
				8 5/8"	358	None
				5 1/2"	4910	3027

Describe in detail the manner in which the well was plugged, indicating where the mud fluid was placed and the method or methods used in introducing it into the hole. If cement or other plugs were used, state the character of same and depth placed, from \_\_\_\_\_ feet to \_\_\_\_\_ feet for each plug set.

November 9, 1971 Plugged off bottom. Dumped sand to 4850'. Mixed and dumped 5 sx of cement to 4810'.

November 15, 1971 Plugged off top. Set 20' rock bridge at 260'. Filled 8 5/8" surface casing with 3000 lb. P.S.I. ready-mix concrete.

RECEIVED  
STATE CORPORATION COMMISSION  
NOV 22 1971  
CONSERVATION DIVISION  
Wichita, Kansas

(If additional description is necessary, use BACK of this sheet)

Name of Plugging Contractor RIISS CASING PULLING, INC.

Address P. O. Box 1082; Great Bend, Kansas 78530


STATE OF Kansas, COUNTY OF Sedgwick, ss.

Thomas R. Sproul (employee of owner) or (owner or operator) of the above-described well, being first duly sworn on oath, says: That I have knowledge of the facts, statements, and matters herein contained and the log of the above described well as filed and that the same are true and correct. So help me God.

(Signature) Thomas R Sproul

257 N. Broadway, Wichita, Kansas (Address)

Subscribed and Sworn to before me this 19th day of November, 1971



My commission expires March 22, 1972

Celeste Kinzie Notary Public.

15-097-10157-0000  
WELL LOG BUREAU—KANSAS GEOLOGICAL SOCIETY  
508 East Murdock, Wichita, Kansas


COPY  
COPY

Company- PURE OIL COMPANY  
Farm- Keith Brown No. 1

SEC. 32 T. 29 R.18W  
C NE SE

Total Depth. 4910'  
Comm. 7-15-58 Comp. 8-8-58  
Shot or Treated.  
Contractor. Capitt Drig.  
Issued. 3-18-61

County' Kiowa KANSAS



CASINO:  
8" 358'  
5" 4910'

Elevation. 2164' RB

Production. 210 BOPD

Figures Indicate Bottom of Formations.

COMPLETE DRILLERS LOG NOT AVAILABLE:

TOPS: SCOUT  
Heebner 4083  
Lansing 4272  
Mississippi Chat 4877  
Total Depth 4910

RECEIVED  
STATE CORPORATION COMMISSION  
SEP 27 1971  
CONSERVATION DIVISION  
Wichita, Kansas