

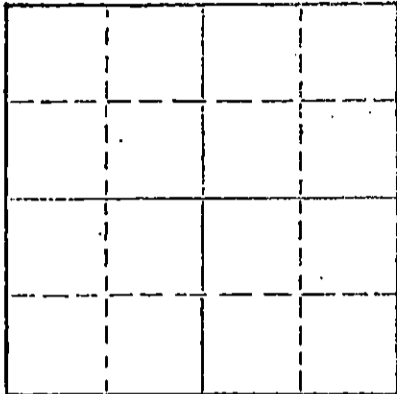
STATE OF KANSAS
STATE CORPORATION COMMISSION

Form CP-4

WELL PLUGGING RECORD

Give All Information Completely
Make Required Affidavit
Mail or Deliver Report to:
Conservation Division
State Corporation Commission

P. O. Box 17027
Wichita, Kansas 67217
NORTH



Locate well correctly on above
Section Plot

Kiowa County, Sec 31 Twp. 29S Rgo. 18 (X) X (W)
Location as "NE/CNW/ESW" or footage from lines NE NE NE
Lease Owner Rains & Williamson Oil Co., Inc.
Lease Name Lewis Well No. 1
Office Address 435 Page Court, 220 W. Douglas, Wichita, Ks.
Character of Well (completed as Oil, Gas or Dry Hole) Dry Hole
Date well completed 3-13-74 19
Application for plugging filed 3-13-74 19
Application for plugging approved 3-13-74 19
Plugging commenced 3-13-74 19
Plugging completed 3-13-74 19
Reason for abandonment of well or producing formation commercial quantities of oil not found.
If a producing well is abandoned, date of last production 19
Was permission obtained from the Conservation Division or its agents before plugging was commenced? yes

Name of Conservation Agent who supervised plugging of this well G.R. Biberstein-Attica, Kansas
Producing formation _____ Depth to top _____ Bottom _____ Total Depth of Well 3793 Feet
Show depth and thickness of all water, oil and gas formations.

OIL, GAS OR WATER RECORDS

CASING RECORD

FORMATION	CONTENT	FROM	TO	SIZE	PUT IN	PULLED OUT
				8-5/8"	416'	

Describe in detail the manner in which the well was plugged, indicating where the mud fluid was placed and the method or methods used in introducing it into the hole. If cement or other plugs were used, state the character of same and depth placed, from _____ feet to _____ feet for each plug set.

40 sacks @ 350'
13 sacks @ 40'


RECEIVED
STATE CORPORATION COMMISSION
MAR 18 1974
CONSERVATION DIVISION
Wichita, Kansas

(If additional description is necessary, use BACK of this sheet)
Name of Plugging Contractor Rains & Williamson Oil Co., Inc.
Address 435 Page Court, 220 W. Douglas, Wichita, Kansas 67202

STATE OF KANSAS, COUNTY OF SEDGWICK, ss.
Wilson Rains (employee of owner) or (owner or operator) of the above-described

well, being first duly sworn on oath, says: That I have knowledge of the facts, statements, and matters herein contained and the log of the above-described well as filed and that the same are true and correct. So help me God.

(Signature) Wilson Rains
435 Page Ct., 220 W. Douglas, Wichita, Ks.
(Address)



SUBSCRIBED AND SWORN to before me this 15th day of March 1974
October 4, 1975
Juanita M. Green Notary Public.

15-097-20218-0000
WELL LOG

COMPANY Rains & Williamson Oil Co., Inc.
FARM Lewis NO. 1

SEC. 31 T. 29S R. 18W
LOC. NE NE NE

RIG. NO. 3
TOTAL DEPTH 3793
COMM. 3-5-74 COMP. 3-13-74

COUNTY Kiowa
KANSAS

CONTRACTOR Rains & Williamson Oil Co., Inc.

CASING
20 10
15 8-5/8" @ 416' with 275 sx., 2% gel,
12 6 3% cc.
13 5

ELEVATION 2219 KB
PRODUCTION D & A

FIGURES INDICATE BOTTOM OF FORMATIONS


Top Hole Soil	40
Shale	250
Blue Shale	420
Shale, Sand, and Shells	725
Shale	2020
Shale and Lime	2605
Shale	2725
Shale and Lime	2905
Lime and Shale	3039
Lime	3120
Lime and Shale	3705
Lime	3793
<u>Rotary Total Depth</u>	<u>3793</u>

RECEIVED
STATE CORPORATION COMMISSION
MAR 18 1974
CONSERVATION DIVISION
Wichita, Kansas

State of KANSAS
County of SEDGWICK } ss:

I, Wilson Rains, President of the Rains & Williamson Oil Co., Inc.

upon oath state that the above and foregoing is a true and correct copy of the log of the Lewis #1 well.



Wilson Rains

WILSON RAINS
19 74

Juanita M. Green

NOTARY PUBLIC

Juanita M. Green