

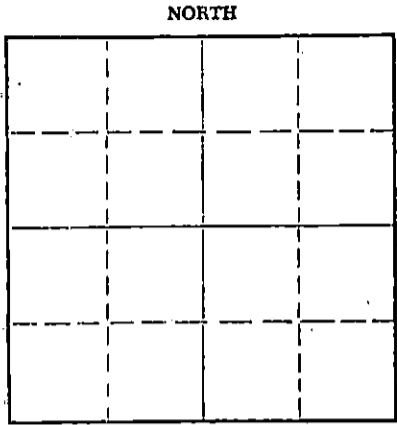
Give All Information Completely
Make Required Affidavit
Mail or Deliver Report to:
Conservation Division
State Corporation Commission
212 No. Market
Wichita, Kansas

WELL PLUGGING RECORD

Kiowa County, Sec. 31 Twp. 29 Rge. 18 (E) W (W)
Location as "NE/CNW%SW%" or footage from lines C SE SE
Lease Owner Misco Industries, Inc
Lease Name Lewis "C" Well No. 1
Office Address 257 N. Broadway Wichita, Ks. 67202
Character of Well (completed as Oil, Gas or Dry Hole) _____
Date well completed _____ 19____
Application for plugging filed _____ 19____
Application for plugging approved 3/15 1973
Plugging commenced 3/22 1973
Plugging completed 4/7 1973
Reason for abandonment of well or producing formation _____

If a producing well is abandoned, date of last production _____ 19____
Was permission obtained from the Conservation Division or its agents before plugging was commenced? Yes

Name of Conservation Agent who supervised plugging of this well Russell Beberstein
Producing formation _____ Depth to top _____ Bottom _____ Total Depth of Well 5025 Feet
Show depth and thickness of all water, oil and gas formations.



Locate well correctly on above Section Plat

OIL, GAS OR WATER RECORDS

CASING RECORD


FORMATION	CONTENT	FROM	TO	SIZE	PUT IN	PULLED OUT
				8 5/8"	467'	0
				8 5/8"	5020'	2726'
				4 1/2"		

Describe in detail the manner in which the well was plugged, indicating where the mud fluid was placed and the method or methods used in introducing it into the hole. If cement or other plugs were used, state the character of same and depth placed, from _____ feet to _____ feet for each plug set.
4929'
Filled with sand from 5025' to ~~4891'~~. Run 3 sacks of cement from 4929' to 4891'. Had hole loaded with water. Run 3 sacks of cement from 4891' to 4870'.
Set plug at 350'. Filled with rock from 350' to 340'. Run 5 yards of ready mix cement from 340' to base of cellar to plug well.

RECEIVED
STATE CORPORATION COMMISSION
APR 12 1973
CONSERVATION DIVISION
Wichita, Kansas

(If additional description is necessary, use BACK of this sheet)
Name of Plugging Contractor Glenn's Pipe Pulling Co.
Address Box 156 Ellinwood, Kansas 67526

STATE OF Kansas COUNTY OF Sedgwick, ss.
Thomas R. Sproul (employee of owner) or (owner or operator) of the above-described well, being first duly sworn on oath, says: That I have knowledge of the facts, statements, and matters herein contained and the log of the above described well as filed and that the same are true and correct. So help me God.



(Signature) Thomas R. Sproul
Misco Bldg, Wichita, Kansas 67202
(Address)
April, 1973
Celeste Kinzie
Notary Public.

My commission expires _____ day of _____, 1976
March 22, 1976

WELL LOG BUREAU—KANSAS GEOLOGICAL SOCIETY
508 East Murdock, Wichita, Kansas

15-097-10144-0000

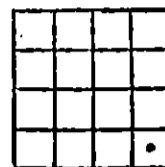
COPY

Company- PETROLEUM, INC.
Farm- Lewis "C" No. 1

SEC. 31 T. 29 R. 18W
APP C SE SE

Total Depth. 5025'
Comm. 6-25-58 Comp. 7-14-58
Shot or Treated.
Contractor. Garver Drlg.
Issued. 10-4-58

County Kiowa KANSAS



CASING:
8 5/8" 467' w/400 sx. cem.
5 1/2" 5020' w/125 sx. cem.

Elevation. 2220' DF

Production. 183,500 C.F.G.
110 BOPD

Figures indicate Bottom of Formations.

sand	90
blue clay and sand	450
red bed	520
red bed and shale	1400
shale	1880
shale and shells	2100
shale and lime	2403
lime and shale	2460
lime	2695
lime and shale	2998
lime	3063
shale and lime	3868
lime	4847
lime and shale	4903
lime and chert	4970
chert and lime	5025
Total Depth	

TOPS: SCOUTS

Heebner	4126
Topeka	4141
Douglas	4157
Brown Lime	4307
Lansing	4320
Base of Kansas City	4731
Marmaton	4742
Cherokee Shale	4850
Mississippi	4924
Mississippi Lime	4954

No Electric Log Tops

RECEIVED
STATE CORPORATION COMMISSION
MAR 15 1973
CONSERVATION DIVISION
Wichita, Kansas