

STATE OF KANSAS
STATE CORPORATION COMMISSION

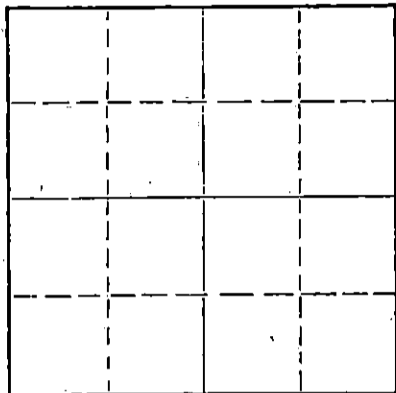
Form CP-4

Give All Information Completely
Make Required Affidavit
Mail or Deliver Report to:
Conservation Division
State Corporation Commission
211 No. Broadway
Wichita, Kansas

WELL PLUGGING RECORD

Kiowa County, Sec. 21 Twp. 29 Rge. 18 (E) W (W)
Location as "NE/CNW/SW" or footage from lines C SE NW
Lease Owner Misco Industries, Inc.
Lease Name Pardoe Well No. 1
Office Address 257 N. Broadway Wichita, Ks. 67202
Character of Well (completed as Oil, Gas or Dry Hole) input
Date well completed _____ 19____
Application for plugging filed _____ 19____
Application for plugging approved _____ 19____
Plugging commenced _____ 4/30 1973
Plugging completed _____ 5/2 1973
Reason for abandonment of well or producing formation _____

NORTH



Locate well correctly on above
Section Plat

If a producing well is abandoned, date of last production _____ 19____
Was permission obtained from the Conservation Division or its agents before plugging was commenced? Yes

Name of Conservation Agent who supervised plugging of this well Russell Beberstein
Producing formation _____ Depth to top _____ Bottom _____ Total Depth of Well 5060 Feet
Show depth and thickness of all water, oil and gas formations.

OIL, GAS OR WATER RECORDS

CASING RECORD

FORMATION	CONTENT	FROM	TO	SIZE	PUT IN	PULLED OUT
				8 5/8"	372'	0
				4 1/2"	5059'	2773'

Describe in detail the manner in which the well was plugged, indicating where the mud fluid was placed and the method or methods used in introducing it into the hole. If cement or other plugs were used, state the character of same and depth placed, from _____ feet to _____ feet for each plug set.

Filled with Sand from 5027' to 4900'. Run 3 sacks of cement from 4900' to 4880'. Set plug at 350'. Rock to 340'. Had 5 yards of ready mix cement run in 8 5/8" pipe from 340' to base of cellar.


RECEIVED
STATE CORPORATION COMMISSION
DEC 21 1973
CONSERVATION DIVISION
Wichita, Kansas

(If additional description is necessary, use BACK of this sheet)
Name of Plugging Contractor Glenn's Pipe Pulling Co.
Address Box 156 Ellinwood, Kans. 67526

STATE OF Kansas, COUNTY OF Sedgewick, ss.
Thomas R. Sproull (employee of owner) or (owner or operator) of the above-described well, being first duly sworn on oath, says: That I have knowledge of the facts, statements, and matters herein contained and the log of the above-described well as filed and that the same are true and correct. So help me God.

(Signature) Thomas R. Sproull
Misco Bldg - Wichita, Ks 67202
(Address)

Sworn to before me this 7th day of May, 1973



March 22, 1976

Celeste Kinzie
Notary Public.

WELL LOG BUREAU--KANSAS GEOLOGICAL SOCIETY
508 East Murdock, Wichita, Kansas

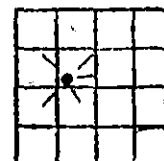
Company- GULF OIL CORPORATION
Farm- Pardoe No. 1

SEC. 21 T. 29 R. 18W
SW SE NW

Total Depth. 5060
Comm. 2-21-57
Shot or Treated.
Contractor.
Issued. 6-29-57

PETD 5027
Comp. 3-17-57

County Kiowa
KANSAS



Elevation. 2245 DF

Production. 2,865,000 CFGPD

CASING:

8 5/8 @ 372' w/ 250 sx cmt.
4 1/2 @ 5059' w/ 150 sx cmt.

Figures Indicate Bottom of Formations.

clay	235
clay & red bed	1000
clay & shale	1386
shale	1862
shale & lime streaks	2220
shale & lime	2516
lime	3150
lime & shale	3385
lime	3512
lime & shale	3878
lime	4103
lime & shale	4353
lime	4765
lime & shale	4830
lime	4921
shale & chert	4973
core #1	4999
lime & chert	5060
Total Depth	
Plugged back to	5027
TOPS:	
Heebner	4142
Douglas	4172
Brown lime	4318
Lansing-KC	4339
Marmaton	4747
Mississippian chert	4928
Mississippian lime	4988

Perf 4 HPF/5010-14 250 gal mud acid
sqzd per 5010-14 w/ 50 sx. Perf 4 HPF/
4986-89 250 gal acid

Producing Formation Mississpi chert
4986-89.