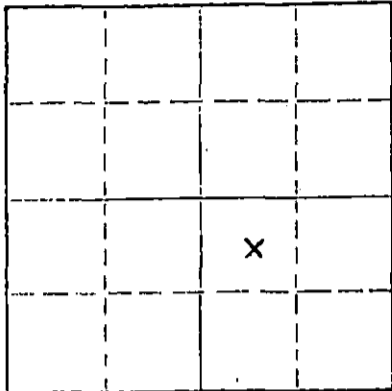


STATE OF KANSAS
STATE CORPORATION COMMISSION

Form CP-4

Give All Information Completely
Make Required Affidavit
Mail or Deliver Report to:
Conservation Division
State Corporation Commission
P. O. Box 17027
Wichita, Kansas 67217
NORTH

WELL PLUGGING RECORD



Locate well correctly on above
Section Plat

Kiowa County. Sec. 21 Twp. 29 Rge. 18 (E) W (W)
Location as "NE/CNW&SW" or footage from lines C NW SE
Lease Owner Misc. Supply Co.
Lease Name Thorn (6 Tract) Well No. # 3
Office Address 227 N Bdwy. ; Wichita, Kansas 67202
Character of Well (completed as Oil, Gas or Dry Hole) _____
Date well completed _____ 19____
Application for plugging filed _____ February 19 72
Application for plugging approved _____ February 19 72
Plugging commenced _____ March 11 19 72
Plugging completed _____ March 15 19 72
Reason for abandonment of well or producing formation _____

If a producing well is abandoned, date of last production _____ 19____
Was permission obtained from the Conservation Division or its agents before plugging was commenced? Yes

Name of Conservation Agent who supervised plugging of this well Russell Biberstein
Producing formation _____ Depth to top _____ Bottom _____ Total Depth of Well _____ Feet
Show depth and thickness of all water, oil and gas formations.

OIL, GAS OR WATER RECORDS

CASING RECORD

FORMATION	CONTENT	FROM	TO	SIZE	PUT IN	PULLED OUT
				8 5/8"	411	None
				5 1/2"	5070	3230

Describe in detail the manner in which the well was plugged, indicating where the mud fluid was placed and the method or methods used in introducing it into the hole. If cement or other plugs were used, state the character of same and depth placed, from _____ feet to _____ feet for each plug set.


March 11, 1972 Plugged off bottom. Dumped sand to 4900'. Mixed and dumped 5 sx of cement.

March 15, 1972 Plugged off top. Set 10' rock bridge at 220'. Filled 8 5/8" surface casing from 220' to base of cellar with 3000 lb. P.S.I. ready-mix concrete.

RECEIVED
STATE CORPORATION COMMISSION
APR 10 1972
CONSERVATION DIVISION
Wichita, Kansas

(If additional description is necessary, use BACK of this sheet)
Name of Plugging Contractor RUSS CASING PULLING, INC.
Address P. O. Box 1082 ; Great Bend, Kansas 67530

STATE OF Kansas COUNTY OF Sedgewick, ss.
Thomas R Sproul (employee or owner) or (owner or operator) of the above-described well being first duly sworn on oath, says: That I have knowledge of the facts, statements, and matters herein contained and the log of the above described well as filed and that the same are true and correct. So help me God.



(Signature) Thomas R Sproul
257 N. Broadway - Wichita, Kansas (Address)

to before me this 7th day of April, 1972
Lebster Kinsie Notary Public.
My commission expires March 22, 1976

15-097-10079-0000

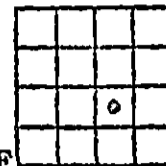
WELL LOG BUREAU--KANSAS GEOLOGICAL SOCIETY
508 East Murdock, Wichita, Kansas

COPY

Company- GULF OIL CORPORATION
Farm- Fay Thorn No. 3

SEC. 21 T. 29 R. 18W
C NW SE
660' S. N.L. & 625'
E. W. L. of SE/4
County Kiowa KANSAS

Total Depth. 5070' PBTD 5043'
Comm. 9-20-56 Comp. 10-8-56
Shot or Treated.
Contractor.
Issued. 11-24-56



Elevation. 2238' DF

Production. 1,116 BOPD

Figures indicate Bottom of Formations.

surface soil shale & Red bed	390
red bed	411
red bed, snad, shale & lime	1341
shale & lime strks	1747
shale & lime	2475
lime	2682
lime & shale	2792
lime	2859
lime & shale	2959
lime	3031
lime & shale	3900
lime	4002
lime & shale	4070
lime	4137
lime & shale	4348
lime	4728
lime & shale	4848
lime	4878
lime & Chert	4982
lime	5070
Total Depth	
PBTD	5043

Acidized w/250 gallons mud acid.

GEOLOGICAL TOPS:	
Heebner shale	4132
Douglas group	4166
Brown Lime	4305
Lansing Kansas City	4316
Mississippi Chert	4909
Mississippi lime	4976

SAND RECORD
Mississippi Chert
(Perf. 4974-4978)

RECEIVED
STATE CORPORATION COMMISSION
SEP 17 1971
CONSERVATION DIVISION
Wichita, Kansas