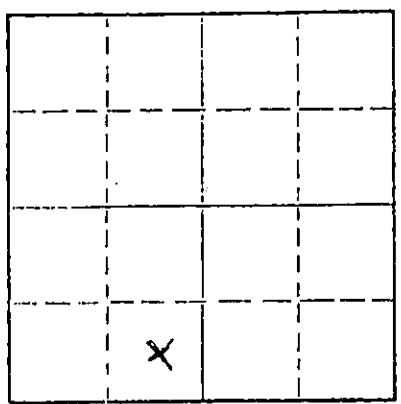


STATE OF KANSAS  
STATE CORPORATION COMMISSION

Form CP-4

Give All Information Completely  
Make Required Affidavit  
Mail or Deliver Report to:  
Conservation Division  
State Corporation Commission  
P. O. Box 17027  
Wichita, Kansas 67217  
NORTH

WELL PLUGGING RECORD



Locate well correctly on above  
Section Plot

Kiowa County, Sec. 21 Twp. 29 Rge. 18 (E) W (W)  
Location as "NE/CNW&SW" or footage from lines C SE SW  
Lease Owner Misco Supply Co.  
Lease Name Unruh 'B' (tract 4) Well No. # 2  
Office Address 227 N Brdy. ; Wichita, Kansas 67202  
Character of Well (completed as Oil, Gas or Dry Hole) \_\_\_\_\_  
Date well completed \_\_\_\_\_ 19\_\_\_\_  
Application for plugging filed February 1972  
Application for plugging approved February 1972  
Plugging commenced March 15 1972  
Plugging completed March 29 1972  
Reason for abandonment of well or producing formation \_\_\_\_\_

If a producing well is abandoned, date of last production \_\_\_\_\_ 19\_\_\_\_  
Was permission obtained from the Conservation Division or its agents before plugging was commenced? Yes

Name of Conservation Agent who supervised plugging of this well Russell Biberstein  
Producing formation \_\_\_\_\_ Depth to top \_\_\_\_\_ Bottom \_\_\_\_\_ Total Depth of Well \_\_\_\_\_ Feet  
Show depth and thickness of all water, oil and gas formations.

OIL, GAS OR WATER RECORDS

CASING RECORD

FORMATION	CONTENT	FROM	TO	SIZE	PUT IN	PULLED OUT
				8 5/8"	393	None
				5 1/2"	5102	3110


Describe in detail the manner in which the well was plugged, indicating where the mud fluid was placed and the method or methods used in introducing it into the hole. If cement or other plugs were used, state the character of same and depth placed, from \_\_\_\_\_ feet to \_\_\_\_\_ feet for each plug set.

March 15, 1972 Plugged off bottom. Dumped sand to 4900'. Mixed and dumped 5 sx of cement.  
March 29, 1972 Plugged off top. Set 10' rock bridge at 220'. Filled 8 5/8" surface casing from 220' to base of cellar with 3000 lb. P.S.I. ready-mix concrete.

RECEIVED  
STATE CORPORATION COMMISSION  
APR 10 1972  
CONSERVATION DIVISION  
Wichita, Kansas

(If additional description is necessary, use BACK of this sheet)  
Name of Plugging Contractor RUSS CASING PULLING, INC.  
Address P. O. Box 1082 ; Great Bend, Kansas 67530

STATE OF Kansas COUNTY OF Sedgewick, ss.  
Thomas R. Spraul (employee of owner) or (owner or operator) of the above-described well, being first duly sworn on oath, says: That I have knowledge of the facts, statements, and matters herein contained and the log of the above described well as filed and that the same are true and correct. So help me God.



(Signature) Thomas R. Spraul  
257 N. Broadway - Wichita, Kansas (Address)  
to before me this 7th day of April, 1972  
Celeste Kinzie Notary Public.

My commission expires March 22, 1976

WELL LOG BUREAU—KANSAS GEOLOGICAL SOCIETY  
508 East Murdock,  
Wichita, Kansas

15-097-10084-0000

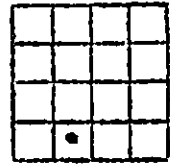
COPY

Company- GULF OIL CORP.  
Farm- J.P. Unruh "B" No. 2

SEC. 21 T. 29 R. 18W  
C SE SW  
660' NSL 660' WEL SW

Total Depth. 5102' PB 5079'  
Comm. 8-31-56 Comp. 9-19-56  
Shot or Treated,  
Contractor.  
Issued. 11-10-56

County Kiowa  
KANSAS



Elevation. 2232' DE

Production. 868 BOPD

CASINO:

8 5/8" 390.10'  
5 1/2" 5101'

Figures indicate Bottom of Formations.

surface soil-clay	68
clay-shale	410
shale	1290
red bed-shale	1910
shale-lime	2420
lime	2584
lime-shale	2673
lime	3112
lime-shale	3551
lime	3605
lime-shale	3875
lime	4296
lime-shale	4378
lime	4878
lime-chert	4943
chert	4980
Core #1	4999
lime-chert	5044
lime	5102
Total Depth	PB 5079

TOPS:

Heebner shale	4147
Douglas Group	4178
Brown lime	4318
Lansing-Kansas City	4330
Mississippian chert	4946
Mississippian lime	5054

Sand Record:

Mississippi chert (Perf. 4984-4990')

Acidized w/500 gals.

Gravity of oil 36 @ 60°

RECEIVED  
STATE CORPORATION COMMISSION  
SEP 17 1971  
CONSERVATION DIVISION  
Wichita, Kansas