

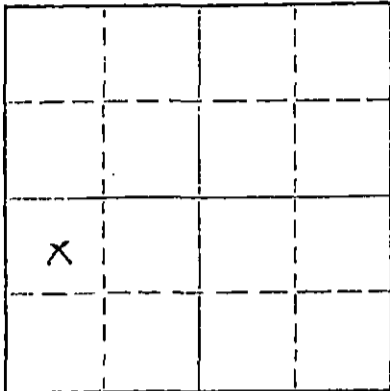
STATE OF KANSAS
STATE CORPORATION COMMISSION

Form CP-4

Give All Information Completely
Make Required Affidavit
Mail or Deliver Report to:
Conservation Division
State Corporation Commission
P. O. Box 17027

WELL PLUGGING RECORD

Wichita, Kansas 67217
NORTH



Locate well correctly on above
Section Plat

_____Kiowa____ County, Sec. 21 Twp. 29 Rge. 18 (E) W (W)
Location as "NE/CNW/SE/SW" or footage from lines. C NW SW
Lease Owner Misco Supply Co.
Lease Name Unruh 'B' (tract 4) Well No. # 4
Office Address 227 N Bdwy. ; Wichita, Kansas 67202
Character of Well (completed as Oil, Gas or Dry Hole) _____
Date well completed _____ 19____
Application for plugging filed _____ February 19 72
Application for plugging approved _____ February 19 72
Plugging commenced _____ March 18 19 72
Plugging completed _____ March 29 19 72
Reason for abandonment of well or producing formation _____

If a producing well is abandoned, date of last production _____ 19____
Was permission obtained from the Conservation Division or its agents before plugging was commenced? Yes

Name of Conservation Agent who supervised plugging of this well Russell Biberstein
Producing formation _____ Depth to top _____ Bottom _____ Total Depth of Well _____ Feet
Show depth and thickness of all water, oil and gas formations.

OIL, GAS OR WATER RECORDS

CASING RECORD

FORMATION	CONTENT	FROM	TO	SIZE	PUT IN	PULLED OUT
				8 5/8"	492	None
				5 1/2"	5138	2839


Describe in detail the manner in which the well was plugged, indicating where the mud fluid was placed and the method or methods used in introducing it into the hole. If cement or other plugs were used, state the character of same and depth placed, from _____ feet to _____ feet for each plug set.

March 18, 1972 Plugged off bottom. Dumped sand to 5000'. Mixed and dumped 5 sx of cement.
March 29, 1972 Plugged off top. Set 10' rock bridge at 220'. Filled 8 5/8" surface casing from 220' to base of cellar with 3000 lb. P.S.I. ready-mix concrete.

RECEIVED
STATE CORPORATION COMMISSION
APR 10 1972
CONSERVATION DIVISION
Wichita, Kansas

(If additional description is necessary, use BACK of this sheet)
Name of Plugging Contractor RUSS CASING PULLING, INC.
Address P.O. Box 1082 ; Great Bend, Kansas 67530

STATE OF Kansas, COUNTY OF Sedgewick, ss.
Thomas R. Spraul (employee of owner) as (owner or operator) of the above-described well, being first duly sworn on oath, says: That I have knowledge of the facts, statements, and matters herein contained and the log of the above described well, filed and that the same are true and correct. So help me God.



(Signature) Thomas R. Spraul
2577 Broadway - Wichita, Kansas (Address)
before me this 7th day of April, 1972
Celeste Kinzie Notary Public.

My commission expires March 22, 1976

WELL LOG BUREAU--KANSAS GEOLOGICAL SOCIETY
508 East Murdock, Wichita, Kansas

15-097-10083-0000
COPY

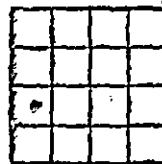
Company- GULF OIL CORP.
Farm- J.P. Unruh "B" No. 4

SEC. 21 T. 29 R. 18W
E. NW SW
658.8' EWL 652.1' EWL SW

Total Depth. 5140' PB 5105'
Comm. 8-7-57 Comp. 8-25-57
Shot or Treated.
Contractor. Falcon-Seaboard Drig. Co.
Issued. 11-30-57

County Kiowa

KANSAS



Elevation. 2256' DF

Production. 42 BOEPD & 6 BW

Figures indicate Bottom of Formations.

surface clay-red bed	497
red bed-shale	675
red bed-salt-shale-	
anhydrite	1295
red bed-lime	1470
anhydrite-shale	2496
lime-shale	2648
lime	2718
lime-shale	3110
shale	3577
shale-lime	3695
shale	3889
shale-lime	4331
shale	4355
lime	4417
lime-shale	4484
lime	4523
lime-shale	4584
lime	4635
lime-shale	4715
lime	4738
lime-shale	4862
lime	4900
lime-shale	4950
lime-chert	5019
chert	5031
lime-chert	5081
lime	5140
Total Depth	
PB	5105

RECEIVED
STATE CORPORATION COMMISSION
SEP 17 1971
CONSERVATION DIVISION
Wichita, Kansas

TOPS:	SAMPLE	SCHL.
Heebner shale	4165	4167
Douglas	4196	4199
Brown lime	4345	4345
Lansing-Kansas City	4356	4357
Marmaton	4775	4777
Mississippi chat	4963	4968
Mississippi lime	5060	5064

Mississippi chert Perf; 5008-18'