

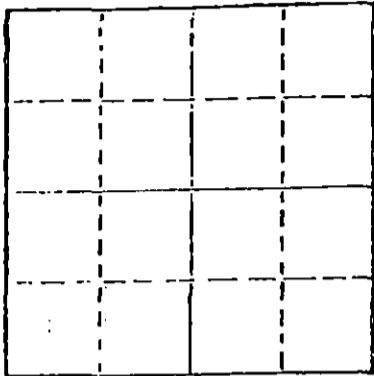
STATE OF KANSAS
STATE CORPORATION COMMISSION

WELL PLUGGING RECORD

Give All Information Completely
Make Required Affidavit
Mail or Deliver Report to
Conservation Division
State Corporation Comm.
245 North Water
Wichita, KS 67202

Kiowa County, Sec. 21 Twp. 29S Rge. 18 xE/W
Location as "NE/CNW $\frac{1}{4}$ SW $\frac{1}{4}$ " or footage from lines
W/2 W/2 NW/4

Lease Owner Rains & Williamson Oil Co., Inc.
Lease Name Unruh Well No. #1
Office Address 435 Page Court, 220 W. Douglas, Wichita, Ks.
Character of Well (Completed as Oil, Gas or Dry Hole)
Dry Hole



Locate well correctly on above
Section Plot

Date Well completed 7-11-77 19
Application for plugging filed 7-11-77 19
Application for plugging approved 7-11-77 19
Plugging commenced 7-11-77 19
Plugging completed 7-11-77 19
Reason for abandonment of well or producing formation
Commercial quantities of oil not found.
If a producing well is abandoned, date of last production 19

Was permission obtained from the Conservation Division or
its agents before plugging was commenced? Yes

Name of Conservation Agent who supervised plugging of this well Bud Metz, Stafford, Kansas.
Producing formation Depth to top Bottom Total Depth of Well 5006'
Show depth and thickness of all water, oil and gas formations.

OIL, GAS OR WATER RECORDS

CASING RECORD

FORMATION	CONTENT	FROM	TO	SIZE	PUT IN	PULLED OUT
				8 5/8"	585'	None

Describe in detail the manner in which the well was plugged, indicating where the mud fluid
was placed and the method or methods used in introducing it into the hold. If cement or other
plugs were used, state the character of same and depth placed, from feet to
feet for each plug set.

Plug @ 620' w/40 sx.
Plug @ 40' w/12 sx.

RECEIVED
STATE CORPORATION COMMISSION

AUG 04 1977

CONSERVATION DIVISION
Wichita, Kansas

(If additional description is necessary, use BACK of this sheet)

Name of Plugging Contractor Rains & Williamson Oil Co., Inc.

STATE OF Kansas COUNTY OF Sedgwick, ss.
Wilson Rains, President of Rains & Williamson Oil Co. (employee of owner) or (owner or operator)
of the above-described well, being first duly sworn on oath, says: That I have knowledge of
the facts, statements, and matters herein contained and the log of the above-described well
as filed and that the same are true and correct. So help me God.

(Signature)

Wilson Rains

435 Page Court, 220 W. Douglas, Wichita, Kans.
(Address)

SUBSCRIBED AND SWORN TO before me this 2 day of August, 19 77

Juanita M. Green
Juanita M. Green Notary Public.

My commission expires

10-4-79



DRILLER'S LOG

COMPANY: Rains & Williamson Oil Co., Inc.

SEC. 21 T. 29S R. 18W

WELL NAME: Unruh #1

LOC. W/2 W/2 NW/4

COUNTY: Kiowa

RIG NO. #8

TOTAL DEPTH 5006'

ELEVATION 2264 KB

COMMENCED: 6-29-77

COMPLETED: 7-11-77

CONTRACTOR: Rains & Williamson Oil Co., Inc.

CASING RECORD:

SURFACE: 8 5/8" @ 585' w/300 sx. common, 3% cc., 2% gel.

PRODUCTION: D&A

LOG

(Figures Indicate Bottom of Formations)

Sand & Clay	425
Sand & Redbed	859
Shale	1185
Shale, Redbed & Lime	1845
Lime & Shale	2345
Shale & Lime	2590
Lime & Shale	5006
<u>ROTARY TOTAL DEPTH</u>	<u>5006</u>

RECEIVED
STATE CORPORATION COMMISSION
AUG 04 1977
CONSERVATION DIVISION
Wichita, Kansas

STATE OF Kansas)


COUNTY OF Sedgwick)

SS:

I, Wilson Rains, President of Rains & Williamson Oil Co., Inc.

upon oath state that the above and foregoing is a true and correct copy of the log of the

Unruh #1 well.




Wilson Rains

Subscribed and sworn to before me this 2 day of August, 1977.

My Appointment Expires:

10-4-79



Juanita M. Green

