

STATE OF KANSAS  
STATE CORPORATION COMMISSION

WELL PLUGGING RECORD

Give All Information Completely  
Make Required Affidavit  
Mail or Deliver Report to  
Conservation Division  
State Corporation Comm.  
245 North Water  
Wichita, KS 67202

Ford County, Sec. 5 Twp. 29S Rge. 23 EA/W  
Location as "NE/CNW $\frac{1}{4}$ /SW $\frac{1}{4}$ " or footage from lines E/2 SE SE

Lease Owner Pickrell Drilling Company  
Lease Name Barrows "A" Well No. 1

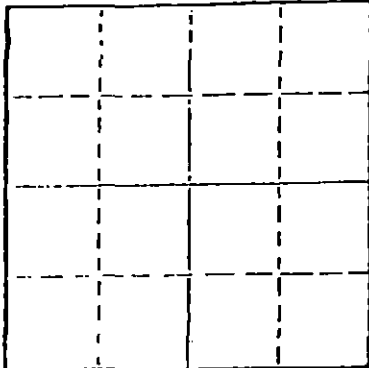
Office Address 205 Litwin Bldg. Wichita, Kansas 67202  
Character of Well (Completed as Oil, Gas or Dry Hole) Dry Hole

Date Well completed	<u>9-6-81</u>	<u>19</u>
Application for plugging filed	<u>9-6-81</u>	<u>19</u>
Application for plugging approved	<u>9-6-81</u>	<u>19</u>
Plugging commenced	<u>9-6-81</u>	<u>19</u>
Plugging completed	<u>9-6-81</u>	<u>19</u>
Reason for abandonment of well or producing formation		

If a producing well is abandoned, date of last production 19

Was permission obtained from the Conservation Division or its agents before plugging was commenced? Yes

Name of Conservation Agent who supervised plugging of this well Clarence Thomas Jr.  
Producing formation \_\_\_\_\_ Depth to top \_\_\_\_\_ Bottom \_\_\_\_\_ Total Depth of Well 15390  
Show depth and thickness of all water, oil and gas formations.



Locate well correctly on above Section Plat

OIL, GAS OR WATER RECORDS

CASING RECORD

FORMATION	CONTENT	FROM	TO	SIZE	PUT IN	PULLED OUT
				<u>8 5/8</u>	<u>225</u>	<u>None</u>

Describe in detail the manner in which the well was plugged, indicating where the mud fluid was placed and the method or methods used in introducing it into the hold. If cement or other plugs were used, state the character of same and depth placed, from \_\_\_\_\_ feet to \_\_\_\_\_ feet for each plug set.

75 sacks at 1500'  
40 sacks at 350'  
10 sacks at 40'  
5 sacks in Rathole Comp. 4:45 P.M. 9-6-81

(If additional description is necessary, use BACK of this sheet)

Name of Plugging Contractor Pickrell Drilling Company

RECEIVED  
STATE CORPORATION COMMISSION

STATE OF Kansas COUNTY OF Sedgwick  
C.W. Sebitts (employee of owner) or (owner or operator)

of the above-described well, being first duly sworn on oath, says: That I have knowledge of the facts, statements, and matters herein contained and the Log of the above-described well as filed and that the same are true and correct. So help me God.

(Signature) [Signature] 9-18-1981  
205 Litwin Bldg., Wichita, Kansas 67202  
(Address)

SUBSCRIBED AND SWORN TO before me this 16 day of September, 1981

My commission expires

12-9-82 JANA LEA SCHNEWEIS  
STATE NOTARY PUBLIC  
Sedgwick County, Kansas

Jana Lea Schneewis  
Notary Public.

15-057-20241-0000

KANSAS

**WELL COMPLETION REPORT AND  
DRILLER'S LOG**

S. 5 T. 29S R. 23 E  
W

Loc. E/2 SE SE

API No. 15 — 057 — 20241  
County Number

County Ford

640 Acres  
N

Operator  
Pickrell Drilling Comapny & St Joe Petroleum

Address  
205 Litwin Bldg., Wichita, Kansas 67202

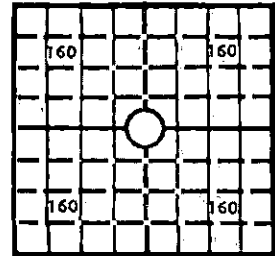
Well No. 1 Lease Name Barrows "A"

Footage Location  
feet from (N) (S) line feet from (E) (W) line

Principal Contractor Geologist  
Pickrell Drilling Comapny Claud Sheats & Bill Klaver

Spud Date Date Completed Total Depth P.B.T.D.  
8-26-81 9-6-81 5390

Directional Deviation Oil and/or Gas Purchaser



Locate well correctly

Elev.: Gr. 2524

DF 2526 KB 2529

**CASING RECORD**

Report of all strings set — surface, intermediate, production, etc.

Purpose of string	Size hole drilled	Size casing set (in O.D.)	Weight lbs/ft.	Setting depth	Type cement	Sacks	Type and percent additives
Surf. Casing	12 1/2	8 5/8		368 KB		225 SX	

**LINER RECORD**

**PERFORATION RECORD**

Top, ft.	Bottom, ft.	Sacks cement	Shots per ft.	Size & type	Depth interval

**TUBING RECORD**

Size	Setting depth	Packer set at

**ACID, FRACTURE, SHOT, CEMENT SQUEEZE RECORD**

Amount and kind of material used	Depth interval treated

**INITIAL PRODUCTION**

Date of first production Producing method (flowing, pumping, gas lift, etc.)

RATE OF PRODUCTION PER 24 HOURS Oil bbls. Gas MCF Water

Disposition of gas (vented, used on lease or sold) Producing interval (s)

RECEIVED  
STATE CORPORATION COMMISSION  
S: P 18 1981  
CFPB  
CONSERVATION DIVISION  
Wichita, Kansas

INSTRUCTIONS: As provided in KCC Rule 82-2-125, within 90 days after completion of a well, one completed copy of this Drillers Log shall be transmitted to the State Geological Survey of Kansas, 4150 Monroe Street, Wichita, Kansas 67209. Copies of this form are available from the Conservation Division, State Corporation Commission, 245 No. Water, Wichita, Kansas 67202. Phone AC 316-522-2206. If confidential custody is desired, please note Rule 82-2-125. Drillers Logs will be on open file in the Oil and Gas Division, State Geological Survey of Kansas, Lawrence, Kansas 66044.

Operator  
Pickrell Drilling Company

DESIGNATE TYPE OF COMP.: OIL, GAS,  
DRY HOLE, SWDW, ETC.: Dry Hole

Well No.

1

Lease Name

Barrows "A"

S. 5 T. 29SR 23 R  
W

### WELL LOG


Show all important zones of porosity and contents thereof; cored intervals, and all drill-stem tests, including depth interval tested, cushion used, time tool open, flowing and shut-in pressures, and recoveries.

SHOW GEOLOGICAL MARKERS, LOGS RUN,  
OR OTHER DESCRIPTIVE INFORMATION.

FORMATION DESCRIPTION, CONTENTS, ETC.	TOP	BOTTOM	NAME	DEPTH
Surface sand, RedBud	0	340		
Shale	340	1945		
Shale & Lime	1945	2345		
Lime & Shale	2345	5015		
Lime	5015	5210		
Lime & Shale	5210	5390		

USE ADDITIONAL SHEETS, IF NECESSARY, TO COMPLETE WELL RECORD.

Date Received



Signature

C.W. Sebitts

Partner

Title

9-16-81

Date

ROTARY DRILLING LOG

COMPANY: Pickrell Drilling Company  
205 Litwin Bldg.  
Wichita, Kansas  
LOCATION: Barrows "A"  
E/2 SE SE 5-23S-23W Ford County, Kansas  
CONTRACTOR: **PICKRELL DRILLING COMPANY**  
Wichita, Kansas

Rotary Drilling Commenced 8-22-81  
Rotary Drilling Completed 9-6-81

CASING RECORD: Spud Date 8-26-81, Surf Pipe 8 5/8 Set @ 368' w/225 sacks

LOG

(Figures indicate bottom of formation — measurements from top of rotary bushing.)

Surface sand, RedBud	340
Shale	1945
Shale & Lime	2345
Lime & Shale	5015
Lime	5210
Lime & Shale	5390

RECEIVED  
STATE CORPORATION COMMISSION

SEP 18 1981

CONSERVATION DIVISION  
Wichita, Kansas

The undersigned, C.W. Sebitts, Attorney-in-Fact for PICKRELL DRILLING COMPANY, hereby certifies in behalf of said Company, that the above is a true and correct log of the formation encountered in drilling the above well as reflected by the Daily Drilling Reports.

PICKRELL DRILLING COMPANY

By [Signature]  
Attorney-in-Fact

C.W. Sebitts

STATE OF KANSAS }  
COUNTY OF SEDGWICK } ss.:

On this 16 day of SEPTEMBER, 19 81, before me the undersigned, a Notary Public, in and for the County and State aforesaid, personally appeared C.W. Sebitts, to me known to be the identical person who subscribed the name of PICKRELL DRILLING COMPANY to the foregoing instrument as its Attorney-in-Fact and acknowledged to me that he executed the same as his free and voluntary act and deed, and as the free and voluntary act and deed of such company, for the uses and purposes therein set forth.

Given under my hand and seal of office the day and year last above written.

My commission expires:

12-9-82 ANA LEA SCHNEWEIS  
STATE NOTARY PUBLIC  
Sedgwick County, Kansas

[Signature]  
Notary Public  
Jana Lea Schneweis