

STATE OF KANSAS  
STATE CORPORATION COMMISSION

WELL PLUGGING RECORD

Give All Information Completely  
Make Required Affidavit  
Mail or Deliver Report to  
Conservation Division  
State Corporation Comm.  
245 North Water  
Wichita, KS 67202

Ford County, Sec 1 Twp 29S Rge 25 E/W  
Location as "NE/CNW $\frac{1}{4}$ SW $\frac{1}{4}$ " or footage from lines  
SE SE SE

Lease Owner Murfin Drilling Company  
Lease Name GOETZ Well No. 1  
Office Address 617 Union Center Building, Wichita, KS 67202

Character of Well (Completed as Oil, Gas or Dry Hole)  
-Skidded-

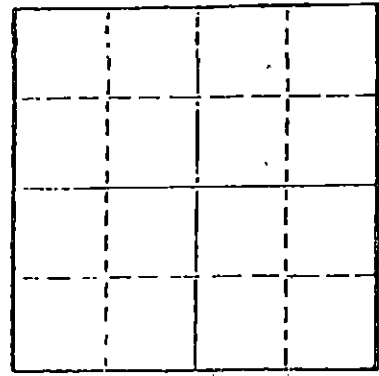
Date Well completed 5-29-79 19  
Application for plugging filed 5-29-79 19  
Application for plugging approved 5-29-79 19  
Plugging commenced 5-29-79 19  
Plugging completed 5-29-79 19

Reason for abandonment of well or producing formation  
Lost Circulation

If a producing well is abandoned, date of last production  
19

Was permission obtained from the Conservation Division or  
its agents before plugging was commenced? YES

Name of Conservation Agent who supervised plugging of this well Clarence Thomas  
Producing formation Depth to top Bottom Total Depth of Well 856'  
Show depth and thickness of all water, oil and gas formations.



Locate well correctly on above  
Section Plot

OIL, GAS OR WATER RECORDS

CASING RECORD

FORMATION	CONTENT	FROM	TO	SIZE	PUT IN	PULLED OUT
				8-5/8"	499'	

Describe in detail the manner in which the well was plugged, indicating where the mud fluid was placed and the method or methods used in introducing it into the hold. If cement or other plugs were used, state the character of same and depth placed, from feet to feet for each plug set.

1st plug @ 500' w/ 50 sx (built bridge w/rocks & cmt. plug & put in )  
2nd plug @ 40' w/10 sx STATE CORPORATION COMMISSION  
5 sx. in the rat hole.

JUN 19 1979

6-19-1979

CONSERVATION DIVISION  
Wichita, Kansas

(If additional description is necessary, use BACK of this sheet)

Name of Plugging Contractor Murfin Drilling Company

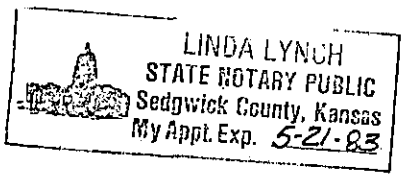
STATE OF Kansas COUNTY OF Sedgwick, ss.  
Wm. S. Shropshire, Asst. Gen. Mgr. Murfin Drlg. (employee of owner) or (owner or operator) of the above-described well, being first duly sworn on oath, says: That I have knowledge of the facts, statements, and matters herein contained and the log of the above-described well as filed and that the same are true and correct. So help me God.

(Signature) *Wm. S. Shropshire*  
Wm. S. Shropshire, Asst. Gen. Mgr.  
617 Union Center Building, Wichita, KS 67202  
(Address)

SUBSCRIBED AND SWORN TO before me this 15 day of June, 19 79

My commission expires May 21, 1983

*Linda Lynch*  
Linda Lynch Notary Public.



# WELL LOG

COMPANY MURFIN DRILLING COMPANY

SEC. 1 T. 29S R. 25W  
LOC. SE SE SE

FARM GOETZ NO. 1

RIG. NO. 19

TOTAL DEPTH

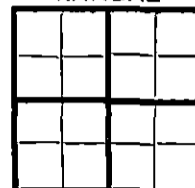
856'

COUNTY Ford  
KANSAS

COMM.

5-24-79

COMP. 5-29-79



CONTRACTOR

MURFIN DRILLING COMPANY

CASING

20  
15  
12  
13

10  
8 - 5/8" csg. w/ 250 sx.  
6  
5

ELEVATION 2621 KB

PRODUCTION

FIGURES INDICATE BOTTOM OF FORMATIONS

140'	Clay
295'	Sand & Lime Stk.
323'	Blue Shale
637'	Shale
856'	Sand & Shale

RECEIVED  
STATE CORPORATION COMMISSION

JUN 19 1979

CONSERVATION DIVISION  
Wichita, Kansas

State of Kansas  
County of Sedgwick ss:

I, Wm. S. Shropshire, Asst. Gen. Mgr. of the Murfin Drilling Company Company

upon oath state that the above and foregoing is a true and correct copy of the log of the GOETZ #1 well.

Subscribed and sworn to before me this 15 day of June

Wm. S. Shropshire  
Wm. S. Shropshire, Asst. Gen. Mgr.

My Commission Expires: May 21, 1983

Linda Lynch  
Linda Lynch, NOTARY PUBLIC

