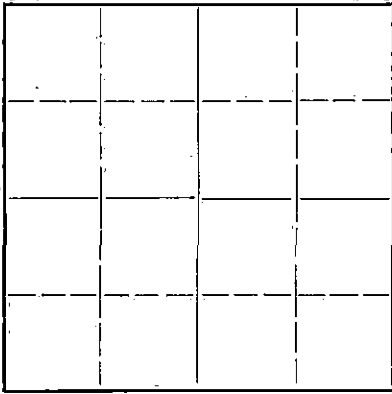


OR
FORMATION PLUGGING RECORD

Strike out upper line when reporting plugging off formations.

Give All Information Completely
Make Required Affidavit
Mail or Deliver Report to:
Conservation Division
State Corporation Commission
800 Bittling Building
Wichita, Kansas

NORTH



Locate well correctly on above Section Plat

Kiowa County, Sec. 24 Twp. 29 Rge. 16(W)
Location as "NE 1/4 NW 1/4 SW 1/4" or footage from lines SW cor NW/4
Lease Owner Aladdin Petroleum Corporation
Lease Name Piester Well No. 1
Office Address 809 Petroleum Building, Wichita, Kansas
Character of Well (completed as Oil, Gas or Dry Hole) Dry Hole
Date well completed January 22, 19 44
Application for plugging filed January 22, 19 44
Application for plugging approved January 22, 19 44
Plugging commenced January 23, 19 44
Plugging completed January 23, 19 44
Reason for abandonment of well or producing formation Dry Hole

If a producing well is abandoned, date of last production 19
Was permission obtained from the Conservation Division or its agents before plugging was commenced? Yes

Name of Conservation Agent who supervised plugging of this well C. T. Alexander
Producing formation Depth to top Bottom Total Depth of Well 4991 Feet
Show depth and thickness of all water, oil and gas formations.

OIL, GAS OR WATER RECORDS


CASING RECORD

Formation	Content	From	To	Size	Put In	Pulled Out
				10 3/4	350	None

Describe in detail the manner in which the well was plugged, indicating where the mud fluid was placed and the method or methods used in introducing it into the hold. If cement or other plugs were used, state the character of same and depth placed, from feet to feet for each plug set.

Filled with heavy mud 4991' to 350'
Bridged with 15 sacks cement @ 350'
Filled with mud to 26'
Plugged with 10 sacks cement at 26'
Filled with mud to surface

PLUGGING
FILE SEC. 24, 29 & 16 W
BOOK PAGE 105 LINE 41



(If additional description is necessary, use BACK of this sheet)
Correspondence regarding this well should be addressed to Tri-State Drilling Co., Inc.
Address 809 Petroleum Building, Wichita, Kansas

STATE OF Kansas, COUNTY OF Sedgwick, ss.
(employee of owner) or (owner or operator) of the above-described well,
being first duly sworn on oath, says: That I have knowledge of the facts, statements, and matters herein contained and the log of the above-described well as filed and that the same are true and correct. So help me God.

(Signature) *C. M. Johnson*

SUBSCRIBED AND SWORN TO before me this 27th day of January, 19 44.

(Address)
Clytell Smalley
Notary Public.

My commission expires December 6, 1945

COMPANY: Aladdin Petroleum Corporation
 CONTRACTOR: Tri-State Drilling Co., Inc.
 FARM: Piester Well No. 1

LOCATION: SW cor. NW/4
 Section 24-29-16W
 Kiowa County, Kansas


COMMENCED: December 16, 1943
 COMPLETED: January 23, 1944

CASING RECORD:
 10 3/4" - 350' - 225 sacks cement

ELEVATION: 1940
 PRODUCTION: D & A

FORMATION	DEPTH	FORMATION	DEPTH
Cellar	5	Lime	4550
Sand	26	Lime and shale	4579
Shells	39	Shale	4593
Red rock & Hard sand	300	Lime and chert	4621
Red bed & shale	350	Chert	4627
Red bed & sand	465	Cherty lime	4632
Red rock	825	Shale and chert streaks	4655
Red bed and shale	1300	Shale	4679
Shale and lime	1385	Cherty lime	4694
Shale and shells	1755	Shale	4699
Lime and shale	1875	Shale, sand & Pyrite	4723
Anhydrite streaks & shale	2030	Shale	4736
Anhydrite	2060	Lime	4741
Broken lime	2190	Shale & lime	4766
Lime	2585	Lime and chert	4780
Lime and shale streaks	2635	Chert and lime	4791
Lime, broken	2730	Lime and chert	4816
Lime and shale streaks	2820	Sand	4822
Lime and shale	2935	Shale and lime	4923
Shale and lime	3030	Lime	4951
Lime and shale	3190	Lime and chert	4983
Shale and red bed	3250	Lime	4991
Shale & lime	3315		
Lime and shale	3440	TOTAL DEPTH	4991
Sandy lime	3470		
Lime	3590		
Lime, broken	3680		
Lime	3760		
Lime and shale	3830		
Lime	3845		
Lime and shale	3905		
Shale	3926		
Lime	3956		
Lime and shale	4045		
Lime	4110		
Lime, broken	4150		
Lime	4365		
Lime and shale	4410		
Lime	4435		
Lime, broken	4470		

PLUGGING
 FILE SEC. 24-29-16W
 BOOK PAGE 105 LINE 41



I hereby certify this to be a correct and accurate log of the above described well as shown by the drilling reports.

J. M. Johnson

Subscribed and sworn to before me this 27th day of January, 1944

Chetell Smalley
 Notary Public

My Commission expires December 6, 1945