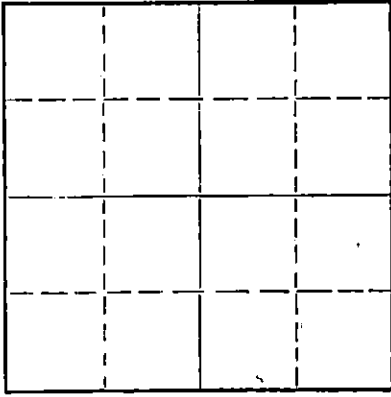


STATE OF KANSAS
STATE CORPORATION COMMISSION

Give All Information Completely
Make Required Affidavit
Mail or Deliver Report
Conservation Division
State Corporation Commission
211 No. Broadway
Wichita, Kansas

15-697-60197-00-00
WELL PLUGGING RECORD

NORTH



Locate well correctly on above
Section Plat

Kiowa County. Sec. 7 Twp. 29S Rge. 16W (E) (W)
Location as "NE/CNWxSWx" or footage from lines C NW SW
Lease Owner Sol Robinowitz
Lease Name Lanier Well No. 1
Office Address 311 Shell Building, Tulsa, Oklahoma
Character of Well (completed as Oil, Gas or Dry Hole) Dry Hole
Date well completed 11-27-62 19
Application for plugging filed 11-27-62 19
Application for plugging approved 11-27-62 19
Plugging commenced 11-27-62 19
Plugging completed 11-27-62 19
Reason for abandonment of well or producing formation Dry Hole

If a producing well is abandoned, date of last production 19
Was permission obtained from the Conservation Division or its agents before plugging was commenced? yes

Name of Conservation Agent who supervised plugging of this well Mr. Herman Justus, Nickerson, Kansas
Producing formation Depth to top Bottom Total Depth of Well 4825 Feet
Show depth and thickness of all water, oil and gas formations.

OIL, GAS OR WATER RECORDS

CASING RECORD

FORMATION	CONTENT	FROM	TO	SIZE	PUT IN	PULLED OUT
				8 5/8"	309'	None

Describe in detail the manner in which the well was plugged, indicating where the mud fluid was placed and the method or methods used in introducing it into the hole. If cement or other plugs were used, state the character of same and depth placed, from feet to feet for each plug set.

1st plug set @ 180' with 1/4 sack of hulls and 20 sacks of cement.
Mud to 40'.
2nd plug set @ 40' with 1/4 sack of hulls and 10 sacks of cement.

11-30-62
RECEIVED
STATE CORPORATION COMMISSION
NOV 30 1962
CONSERVATION DIVISION
Wichita, Kansas

(If additional description is necessary, use BACK of this sheet)

Name of Plugging Contractor Leben Drilling, Inc.
Address P. O. Box 486, Great Bend, Kansas

STATE OF KANSAS, COUNTY OF BARTON, ss.
Byron Johnson (employee of owner) or (owner or operator) of the above-described well, being first duly sworn on oath, says: That I have knowledge of the facts, statements, and matters herein contained and the log of the above-described well as filed and that the same are true and correct. So help me God.

(Signature) Byron Johnson
P. O. Box 486, Great Bend, Kansas (Address)

SUBSCRIBED AND SWORN to before me this 29th day of November, 1962

My commission expires April 1, 1963 Ulanda Nichols Notary Public.

INVOICED

DATE 11/30/62
INV. NO. 6135-W

DRILLER'S LOG

COMPANY: Sol Robinowitz
 CONTRACTOR: LEBEN DRILLING, INC.
 FARM: LANIER #1
 LOCATION: C NW SW Sec. 7-29S-16W
 KIOWA COUNTY, KANSAS
 COMMENCED: 11-14-62
 COMPLETED: 11-27-62

0	309	Sand
309	1015	Shale & Redbed
1015	1045	Anhydrite
1045	1890	Shale
1890	2240	Shale & Lime
2240	2395	Lime & Shale
2395	2525	Lime with Shale
2525	2770	Lime & Shale
2770	2950	Lime
2950	3135	Lime & Shale
3135	3280	Shale
3280	3563	Shale & Lime
3563	3670	Shale & Shells
3670	3820	Lime with Shale
3820	3890	Lime
3890	3939	Shale & Chalk
3939	4010	Lime
4010	4145	Lime & Shale
4145	4580	Lime
4580	4655	Lime & Shale
4655	4746	Lime
4746	4780	Lime & Chert
4780	4825	Lime
	<u>4825</u>	<u>Rotary Total Depth - D. & A.</u>


RECEIVED
 STATE CORPORATION COMMISSION

NOV 30 1962

CONSERVATION DIVISION
 Wichita, Kansas


Set used 8 5/8" surface casing @ 309' Cemented with 250 sacks of Sunset by Sun Oilwell Cementing.

I, Byron Johnson, do hereby certify that the above and foregoing is a true and correct copy of the log of the Lanier #1, located C NW SW of Section 7, Township 29 South, Range 16 West, Kiowa County, Kansas, as reflected by the files of Leben Drilling, Inc.


 Byron Johnson

STATE OF KANSAS }
 COUNTY OF BARTON } SS

Subscribed and sworn to before me, a Notary Public, in and for Barton County, Kansas, this 29th day of November, 1962.


 Ulanda Nichols, Notary Public

My Commission Expires:
 April 1, 1963