

STATE OF KANSAS  
STATE CORPORATION COMMISSION

WELL PLUGGING RECORD

Give All Information Completely  
Make Required Affidavit  
Mail or Deliver Report to  
Conservation Division  
State Corporation Comm.  
245 North Water  
Wichita, KS 67202

Pratt County, Sec. 32 Twp. 28S Rge. 14W-E/W  
Location as "NE/CNW $\frac{1}{4}$ SW $\frac{1}{4}$ " or footage from lines  
C-SW NE NE

Lease Owner Zorger Petroleum Co.  
Lease Name Davis Well No. 1

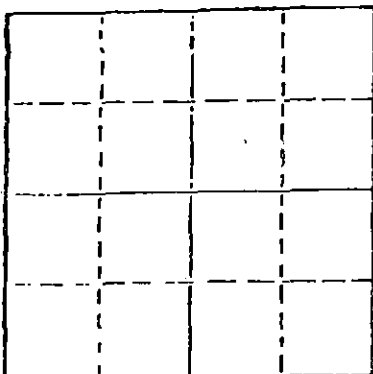
Office Address 1010 Douglas Bldg., 104 S. Broadway,  
Character of Well (Completed as Oil, Gas or Dry Hole) Wichita  
Dry Hole KS 67202

Date Well completed March 28, 1980  
Application for plugging filed Verbal Application 1980  
Application for plugging approved Verbal Approval 1980  
Plugging commenced March 28, 1980  
Plugging completed March 28, 1980  
Reason for abandonment of well or producing formation

If a producing well is abandoned, date of last production 19

Was permission obtained from the Conservation Division or its agents before plugging was commenced? Yes

Name of Conservation Agent who supervised plugging of this well William T. Owen  
Producing formation Depth to top Bottom Total Depth of Well 4,632'  
Show depth and thickness of all water, oil and gas formations.



Locate well correctly on above Section Plot

OIL, GAS OR WATER RECORDS

CASING RECORD

| FORMATION | CONTENT | FROM | TO | SIZE   | PUT IN | PULLED OUT |
|-----------|---------|------|----|--------|--------|------------|
|           |         |      |    | 8-5/8" | 323'   | None       |
|           |         |      |    |        |        |            |
|           |         |      |    |        |        |            |
|           |         |      |    |        |        |            |


Describe in detail the manner in which the well was plugged, indicating where the mud fluid was placed and the method or methods used in introducing it into the hold. If cement or other plugs were used, state the character of same and depth placed, from feet to feet for each plug set.

Filled hole with heavy rotary mud from 4,632 ft. (rotary total depth) to 540 ft. Set plug at 540 ft. and cemented with 50 sacks cement. Filled hole with heavy rotary mud from 540 ft. to 300 ft. Set plug at 300 ft. and cemented with 35 sacks cement. Filled hole with heavy rotary mud from 300 ft. to 40 ft. Set solid plug at 40 ft. and cemented to cellar with 10 sacks cement, 5 sacks cement in rat hole and 5 sacks cement in mouse hole.

Plugging operations accomplished utilizing Halliburton Oil Well cementing pump truck through 4 1/2 inch drill pipe.

(If additional description is necessary, use BACK of this sheet)

Name of Plugging Contractor Halliburton Services  
410 Union Center Bldg., Wichita, KS 67202



STATE OF Kansas COUNTY OF Sedgwick  
Dean Britting, Agent (Agent of owner)

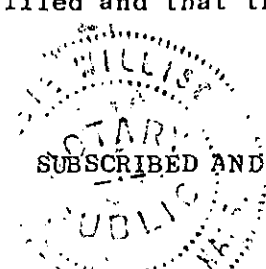
of the above-described well, being first duly sworn on oath, says: That I have knowledge of the facts, statements, and matters herein contained and the log of the above-described well as filed and that the same are true and correct. So help me God.

(Signature) Dean Britting  
200 N. Main, Wichita, Kansas 67202  
(Address)

SUBSCRIBED AND SWORN TO before me this 9th day of April, 1980

Elsie Willison  
Notary Public.

My commission expires July 25, 1982



KANSAS DRILLERS LOG

COMPANY Zorger Petroleum Co.  
FARM Davis NO. 1

SEC. 32 T. 26S. 14W  
LOC. C-SW NE NE

COUNTY Pratt

ROTARY TOTAL DEPTH 4,632'  
COMM. March 18, 1980 COMP. March 28, 1980  
CONTRACTOR H-30, INC. (Rig #77)  
ISSUED April 9, 1980

CASING

10 3/4"  
8 5/8" Set at 323' cemented w/275 sxs cement  
5 1/2"  
4 1/2"

ELEVATION 2,046' K.B.

FIGURES INDICATE BOTTOM OF FORMATIONS

|                    |        |
|--------------------|--------|
| Red Bed and Sand   | 326'   |
| Sand and Red Bed   | 442'   |
| Red Bed and Shale  | 2,148' |
| Shale              | 2,828' |
| Lime and Shale     | 3,085' |
| Shale              | 3,100' |
| Lime and Shale     | 3,630' |
| Shale              | 3,865' |
| Lime and Shale     | 4,285' |
| Shale and Lime     | 4,520' |
| Lime and Shale     | 4,583' |
| Lime               | 4,632' |
| Rotary Total Depth | 4,632' |

RECEIVED  
STATE OPERATIONS COMMISSION  
APR 10 1980  
CONSERVATION DIVISION  
TOPEKA, KANSAS

I hereby certify the above and foregoing to be a true and correct log of the above described well as shown by the drilling reports.

H-30, INC.

*Dean Britting*  
Dean Britting

State of Kansas )  
                          ) SS:  
County of Sedgwick )

Subscribed and Sworn to before me a Notary Public in and for said county and state this 9th day of April, 1980.

HILL  
STAR  
JOS

*Elsie Willison*  
Elsie Willison - Notary Public

My Commission Expires:

July 25, 1982