

STATE OF KANSAS  
STATE CORPORATION COMMISSION

Give All Information Completely  
Make Required Affidavit  
Mail or Deliver Report to:  
Conservation Division  
State Corporation Commission  
212 No. Market  
Wichita, Kansas

WELL PLUGGING RECORD

Pratt County County. Sec. 26 Twp. 28S Rge. (E) 14 (W)

Location as "NE/CNW%SW%" or footage from lines SW SE SE

Lease Owner Leben Drilling, Inc.

Lease Name Woolfolk Well No. 1

Office Address P. O. Box 486, Great Bend, Kansas

Character of Well (completed as Oil, Gas or Dry Hole) Dry Hole

Date well completed February 19 19 70

Application for plugging filed February 19 19 70

Application for plugging approved February 19 19 70

Plugging commenced February 19 19 70

Plugging completed February 19 19 70

Reason for abandonment of well or producing formation Dry Hole

If a producing well is abandoned, date of last production 19

Was permission obtained from the Conservation Division or its agents before plugging was commenced? Yes

Name of Conservation Agent who supervised plugging of this well G. R. Biberstein

Producing formation \_\_\_\_\_ Depth to top \_\_\_\_\_ Bottom \_\_\_\_\_ Total Depth of Well 4590 Feet

Show depth and thickness of all water, oil and gas formations.

OIL, GAS OR WATER RECORDS

CASING RECORD

FORMATION	CONTENT	FROM	TO	SIZE	PUT IN	PULLED OUT
				13 3/8"	291'	none

Describe in detail the manner in which the well was plugged, indicating where the mud fluid was placed and the method or methods used in introducing it into the hole. If cement or other plugs were used, state the character of same and depth placed, from \_\_\_\_\_ feet to \_\_\_\_\_ feet for each plug set.

Plugged with 1/2 sack hulls, 35 sacks cement, mud to 40' w/ 1/2 hulls  
Plug 15 sacks cement

RECEIVED  
STATE CORPORATION COMMISSION  
MAR 30 1970  
3-30-70  
CONSERVATION DIVISION  
Wichita, Kansas

(If additional description is necessary, use BACK of this sheet)

Name of Plugging Contractor Leben Drilling, Inc.

Address Box 486, Great Bend, Kansas


STATE OF Kansas, COUNTY OF Barton, ss.

James R. Rodgers (employee of owner) or (owner or operator) of the above-described

well, being first duly sworn on oath, says: That I have knowledge of the facts, statements, and matters herein contained and the log of the above-described well as filed and that the same are true and correct. So help me God.

(Signature) James R. Rodgers  
Box 486, Great Bend, Kansas  
(Address)

Subscribed and sworn to before me this 24th day of March, 19 70




November 13, 1973

Helen L. Lindenmuth  
Helen L. Lindenmuth  
Notary Public.

WELL LOG

Company Leben Drilling, Inc. Sec. 26 T. 28S R. 14W  
 Contractor Leben Drilling, Inc. Loc. SW SE SE  
 Farm Woolfolk #1 County Pratt County  
 Total Depth 4590 Casing 13 3/8" set @ 291 w/ 300 sxs Common  
 Commenced 2-6-70 Production 2% cc.  
 Completed 2-19-70 D. & A



Figures Indicate Bottom of Formations

225 Clay, Sand  
 801 Red Bed  
 818 Anhydrite  
 1330 Shale, Shells  
 1600 Shale  
 1940 Shale, Lime  
 2578 Lime, Shale  
 3108 Shale, Lime  
 3275 Lime  
 3440 Shale, Lime  
 3560 Lime, Shale  
 3760 Lime  
 3884 Lime, Shale  
 3955 Chalky Lime, Shale  
 4338 Lime  
 4422 Chalky Lime  
 4455 Lime, Dol.  
 4500 Lime, Sand  
 4515 Sand  
 4580 Lime, Shale  
 4590 Lime  
 4590 RTD


RECEIVED  
 STATE CORPORATION COMMISSION  
 MAR 30 1970  
 CONSERVATION DIVISION  
 Wichita, Kansas

State of Kansas )  
 ) SS  
 County of Barton )

I, James R. Rodgers of the Leben Drilling, Inc.  
 upon oath state that the above and foregoing is a true and correct copy  
 of the log of the Woolfolk #1 Well.

James R. Rodgers  
 James R. Rodgers

Subscribed and sworn to before me this 24th day of March, 1970



My Commission Expires:  
 November 13, 1973

Helen L. Lindenmuth  
 Helen L. Lindenmuth