

STATE OF KANSAS  
STATE CORPORATION COMMISSION

WELL PLUGGING RECORD

Give All Information Completely  
Make Required Affidavit  
Mail or Deliver Report to  
Conservation Division  
State Corporation Comm.  
245 North Water  
Wichita, KS 67202

Pratt County, Sec. 26 Twp. 28 Rge. 14W  
Location as "NE/CNW $\frac{1}{4}$ SW $\frac{1}{4}$ " or footage from lines  
C NE NE

Lease Owner Texas Oil & Gas Corp.

Lease Name Reed 'L' Well No. 1

Office Address 200 West Douglas, Wichita 67202

Character of Well (Completed as Oil, Gas or Dry Hole)  
Dry Hole

Date Well completed 11/26/80 19

Application for plugging filed 11/26/80 19

Application for plugging approved 11/26/80 19

Plugging commenced 11/26/80 19

Plugging completed 11/26/80 4 a.m. 19

Reason for abandonment of well or producing formation

If a producing well is abandoned, date of last production 19

Was permission obtained from the Conservation Division or its agents before plugging was commenced? Yes

Name of Conservation Agent who supervised plugging of this well Wm. T. Owen

Producing formation Depth to top Bottom Total Depth of Well

Show depth and thickness of all water, oil and gas formations. RTD 4480'

OIL, GAS OR WATER RECORDS

CASING RECORD

FORMATION	CONTENT	FROM	TO	SIZE	PUT IN	PULLED OUT
	Surface	0	413	8-5/8"	yes	no

Describe in detail the manner in which the well was plugged, indicating where the mud flu was placed and the method or methods used in introducing it into the hold. If cement or other plugs were used, state the character of same and depth placed, from feet to feet for each plug set.

1st plug @ 420' with 50 sacks

2nd plug @ 40' with 10 sacks

10 sacks in rathole

Job complete @ 4 a.m. 11/26/80

RECEIVED  
STATE CORPORATION COMMISSION  
DEC 16 1980

(If additional description is necessary, use BACK of this sheet)

Name of Plugging Contractor Slawson Drilling Company, Inc.

CONSERVATION DIVISION  
Wichita, Kansas

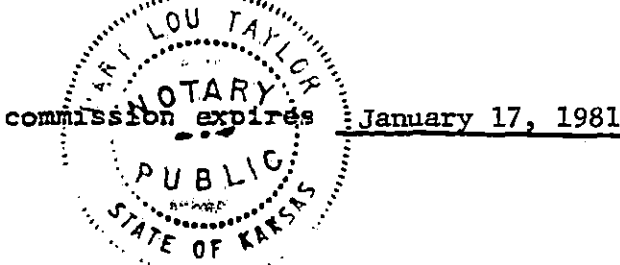
STATE OF Kansas COUNTY OF Pratt, ss.

James C. Remsberg, Slawson Drilling Company, Inc. (employee of owner) or (owner or operator) of the above-described well, being first duly sworn on oath, says: That I have knowledge of the facts, statements, and matters herein contained and the log of the above-described well filed and that the same are true and correct. So help me God.

(Signature) James C. Remsberg  
James C. Remsberg  
200 Douglas Building, Wichita, Kansas 67202  
(Address)

SUBSCRIBED AND SWORN TO before me this 12 day of December, 19 80

Mary Lou Taylor  
Mary Lou Taylor Notary Public.



DRILLERS LOG

OPERATOR: Texas Oil & Gas Corp.  
200 West Douglas  
Wichita, Kansas 67202

WELL NAME: Reed 'L' #1  
C NE NE Sec. 26-28S-14W  
Pratt County, Kansas

CONTRACTOR: Slawson Drilling Company, Inc.  
200 Douglas Building  
Wichita, Kansas 67202

COMMENCED: 11/14/80

COMPLETED: 11/26/80

RTD: 4480'


SURFACE CASING: 8-5/8" set at 413' with 350 sx cement

0' to 442' Red Bed & Surface Hole  
442' to 1200' Red Bed Lime & Shale  
1200' to 1854' Shale  
1854' to 4366' Lime & Shale  
4366' to 4406' Mississippian  
4406' to 4480' Lime & Shale  
RTD 4480'

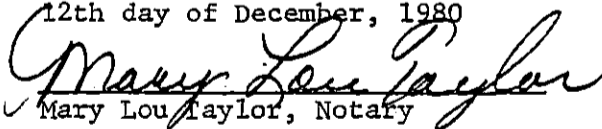
STATE OF KANSAS

COUNTY OF SEDGWICK

I, James C. Remsberg, of the Slawson Drilling Company, Inc.  
hereby state the above is an accurate copy of the Reed 'L' #1 log for  
Texas Oil & Gas Corp.

  
James C. Remsberg

Subscribed and sworn to me this  
12th day of December, 1980

  
Mary Lou Taylor, Notary

My commission expires January 17, 1981

RECEIVED  
STATE CORPORATION COMMISSION

DEC 16 1980

CONSERVATION DIVISION  
Wichita, Kansas

