

STATE OF KANSAS
STATE CORPORATION COMMISSION

WELL PLUGGING RECORD

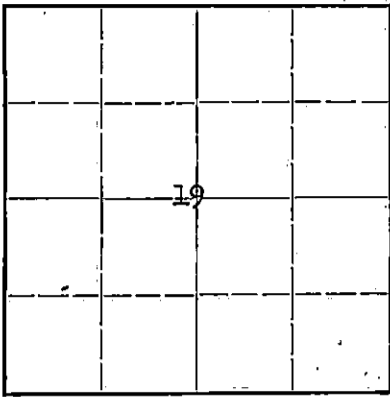
Give All Information Completely
Make Required Affidavit
Mail or Deliver Report to:
Conservation Division
State Corporation Commission
800 Bitting Building
Wichita, Kansas

OR
FORMATION PLUGGING RECORD

Strike out upper line
when reporting plug-
ging off formations.

Pratt County. Sec. 19 Twp. 29S. Rge. #/ 12(W)
Location as "NE 1/4 NW 1/4 SW 1/4" or footage from lines. NW NW NW
Lease Owner. Bridgeport Oil Company, Inc.
Lease Name. Wray "A"
Office Address. 914 Central Building - Wichita 2, Kansas
Character of Well (completed as Oil, Gas or Dry Hole). Dry Hole
Date well completed. 11-12-1946
Application for plugging filed. 11-12-1946
Application for plugging approved. 11-12-1946
Plugging commenced. 11-12-1946
Plugging completed. 11-12-1946
Reason for abandonment of well or producing formation. Dry Hole

NORTH



Locate well correctly on above
Section Plat

If a producing well is abandoned, date of last production. 19.
Was permission obtained from the Conservation Division or its agents before plugging was com-
menced? Yes

Name of Conservation Agent who supervised plugging of this well. H. W. Kerr - Great Bend, Kansas
Producing formation. Depth to top. Bottom. Total Depth of Well. 4502 Feet
Show depth and thickness of all water, oil and gas formations.

OIL, GAS OR WATER RECORDS

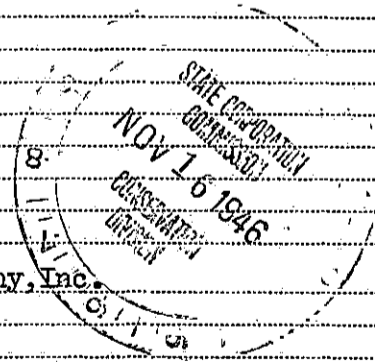
CASING RECORD

Formation	Content	From	To	Size	Put In	Pulled Out
				8-5/8"	850'	None

Describe in detail the manner in which the well was plugged, indicating where the mud fluid was placed and the method or methods used in introducing it into the hold. If cement or other plugs were used, state the character of same and depth placed, from feet to feet for each plug set.

Filled hole with heavy mud to 250'
Bridge and 15 sacks cement from 250' to 180'
Heavy mud from 180' to 40'
Bridge and 10 sacks cement at 40' to bottom of cellar.

BITTING
FILE 19 29 12W
BOOK PAGE 87 LINE 45T



(If additional description is necessary, use BACK of this sheet)
Correspondence regarding this well should be addressed to. Bridgeport Oil Company, Inc.
Address. 914 Central Building - Wichita 2, Kansas.

STATE OF Kansas, COUNTY OF Sedgwick, ss. Frank Leach (employee of owner) or (owner or operator) of the above-described well,

being first duly sworn on oath, says: That I have knowledge of the facts, statements, and matters herein contained and the log of the above-described well as filed and that the same are true and correct. So help me God.

(Signature) *Frank Leach*
914 Central Building - Wichita 2, Kansas
(Address)

SUBSCRIBED AND SWORN to before me this 15th day of November, 1946.
My commission expires January 16, 1950.
Marjorie Smith Notary Public.

BRIDGEPORT OIL COMPANY, Inc.
914 Central Building
Wichita 2, Kansas

Well Log-----Wray "A" #1
NW NW NW 19-29S-12W
Pratt County, Kansas

Elevation----- 1913' (I&S)
Date Commenced----- 10-16-46
Date Completed----- 11-12-46
Rotary Tools----- 0' to 4502'


CASING RECORD:
8-5/8" casing cemented at 849' with
475 sacks cement.

LOG

FORMATION TOPS - (DF)

0	25	Shale	Lansing	3896'
25	215	Sand		
215	285	Red Bed	Mississippian Lime	4341'
285	575	Red Bed & Shells		
575	750	Shale & Shells	Viola	4479'
750	785	Anhydrite		
785	950	Shale & Shells		
950	1100	Red Bed		
1100	1870	Shale & Shells		
1870	2475	Lime		
2475	2545	Lime & Shale		
2545	2715	Shale		
2715	2945	Shale & Shells		
2945	3055	Lime		
3055	3100	Shale		
3100	3355	Lime		
3355	3460	Shale & Lime		
3460	3780	Lime		
3780	3836	Sandy Lime		
3836	4292	Lime		
4292	4347	Lime		
4347	4377	Lime & Chert		
4377	4401	Lime		
4401	4416	Shale		
4416	4430	Lime & Shale		
4430	4473	Shale		
4473	4481	Lime & Shale		
4481	4491	Viola		
4491	4502	Lime		
4502		T.D.		

From 4479 to 4498 chert, lime & dolomitic shale, no shows. 4498 to 4502, fair to medium crystalline dolomite, slightly porous with small amount of chert. Slight gassy odor and poor show of staining. Ran drill stem test, Packer at 4495. Open 30 minutes and recovered 70' of formation water, no shows.
DRY AND ABANDONED November 12, 1946.



I, Frank Leach, do hereby certify that the above log is correct to the best of my knowledge and belief.

BRIDGEPORT OIL COMPANY, Inc.

By: Frank Leach

