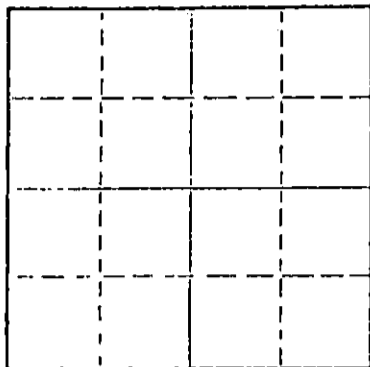


Give All Information Completely  
Make Required Affidavit  
Mail or Deliver Report to:  
Conservation Division  
State Corporation Commission  
P. O. Box 17027  
Wichita, Kansas 67217  
NORTH

WELL PLUGGING RECORD



Locate well correctly on above Section Plot

Ford County, Sec. 29 Twp. 29S Rge. (E) 21(W)  
Location as "NE/CNW/SW" or footage from lines C SE/4  
Lease Owner Imperial Oil Company  
Lease Name Fletcher Well No. 1  
Office Address 720 Fourth Financial Center, Wichita  
Character of Well (completed as Oil, Gas or Dry Hole) Dry Hole  
Date well completed October 18, 1975  
Application for plugging filed 19  
Application for plugging approved 19  
Plugging commenced October 18, 1975  
Plugging completed October 18, 1975  
Reason for abandonment of well or producing formation Dry Hole

If a producing well is abandoned, date of last production 19  
Was permission obtained from the Conservation Division or its agents before plugging was commenced? Yes (Russell Biberstein of Attica)

Name of Conservation Agent who supervised plugging of this well  
Producing formation Depth to top Bottom Total Depth of Well 5400  
Show depth and thickness of all water, oil and gas formations.

OIL, GAS OR WATER RECORDS

CASING RECORD

FORMATION	CONTENT	FROM	TO	SIZE	PUT IN	PULLED OUT
	Surface Casing	0	890'	8-5/8"	890'	None

Describe in detail the manner in which the well was plugged, indicating where the mud fluid was placed and the method or methods used in introducing it into the hole. If cement or other plugs were used, state the character of same and depth placed, from feet to feet for each plug set.

Hole Plugged w/50 sax cement @ 900 Feet,  
15 sax cement 40 Feet to 0, 2 sax cement  
in Rat Hole. Job Completed @ 10 A.M.

Name of Plugging Contractor Sun Oil Well Cementing, Inc. (If additional description is necessary, use BACK of this sheet)  
Address Box 169, Great Bend, Kansas

STATE OF KANSAS COUNTY OF SEDGWICK  
T.M. McCaul, Jr. of Sage Drilling Co.

Notary Public, being first duly sworn on oath, says: That I have knowledge of the facts, statements, and matters herein contained and the log of the above-described well as filed and that the same are true and correct. So help me God.


(Signature) [Signature] 500 Bitting Building, Wichita, Ks. (Address)

AND SWORN TO before me this 24th day of October 1975.

My commission expires November 26, 1978.

[Signature] Louise K. Whitted - Notary Public.

RECEIVED  
OCT 30 1975 10-30-75  
CONSERVATION DIVISION



DRILLERS LOG

FLETCHER NO. 1

CASING RECORD:	OPERATOR: Imperial Oil Company	DESCRIPTION:
8-5/8" set @ 890' w/650 sax cement	CONTRACTOR: Sage Drilling Co., Inc.	C SE/4 Sec. 29-29S-21W Ford Co., Kansas
TOTAL DEPTH: 5400'	COMMENCED: October 5, 1975	ELEVATION: 2464KB
	COMPLETED: October 18, 1975	


<u>FORMATION</u>	<u>FROM</u>	<u>TO</u>	<u>REMARKS</u>
Surface Soil	0	326	
Red Bed	326	733	
Red Bed & Shale	733	2097	
Anhydrite & Shale	2097	2769	
Lime & Shale	2769	2954	
Dolomite	2954	3050	
Lime & Shale	3050	5400	D&A

RECEIVED  
STATE COMMISSIONER OF GEOL. & MINES  
OCT 31 1975  
CONFIDENTIAL SECTION  
W. M. S. P. 1975

I certify that this is a true and correct copy of the above log to the best of my knowledge.

SAGE DRILLING CO., INC.

By *T. M. McCaul, Jr.*  
T. M. McCaul, Jr.



Subscribed and sworn to before me this 24th day of October, 1975.

*Louise K. Whitted*  
Louise K. Whitted, Notary Public

My commission expires:  
November 26, 1978.