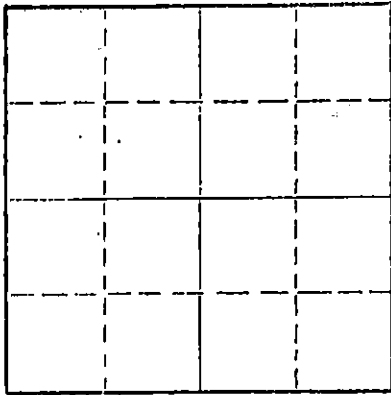


STATE OF KANSAS
STATE CORPORATION COMMISSION

Form CP-4

WELL PLUGGING RECORD

Give All Information Completely
Make Required Affidavit
Mail or Deliver Report to:
Conservation Division
State Corporation Commission
P. O. Box 17027
Wichita, Kansas 67217
NORTH



Locate well correctly on above
Section Plot

Kiowa County, Sec. 36 Twp. 29 S. Rge. 20 W (E) (W)
C SW SE
Location as "NE/CNW/SW" or footage from lines
Lease Owner Imperial Oil Co.
Lease Name National Research Foundation Well No. 1
Office Address 780 Fourth National Bank Bldg., Wichita, Kansas 67202
Character of Well (completed as Oil, Gas or Dry Hole) Dry Hole
Date well completed 6-8-73 19
Application for plugging filed 6-7-73 19
Application for plugging approved 6-7-73 19
Plugging commenced 6-7-73 19
Plugging completed 6-8-73 19
Reason for abandonment of well or producing formation commercial quantities of oil not found
If a producing well is abandoned, date of last production 19
Was permission obtained from the Conservation Division or its agents before plugging was commenced? yes

Name of Conservation Agent who supervised plugging of this well G. R. Biberstein - Attica, Kansas
Producing formation _____ Depth to top _____ Bottom _____ Total Depth of Well 5270 Feet
Show depth and thickness of all water, oil and gas formations.

OIL, GAS OR WATER RECORDS

CASING RECORD

FORMATION	CONTENT	FROM	TO	SIZE	PUT IN	PULLED OUT
				8 5/8"	1127'	

Describe in detail the manner in which the well was plugged, indicating where the mud fluid was placed and the method or methods used in introducing it into the hole. If cement or other plugs were used, state the character of same and depth placed, from _____ feet to _____ feet for each plug set.

Bottom plug at 1000' w/ 35 sacks regular cement.
Top plug at 40' w/ 15 sacks regular cement.

RECEIVED
STATE CORPORATION COMMISSION
JUN 14 1973
CONSERVATION DIVISION
Wichita, Kansas

6-14-73

(If additional description is necessary, use BACK of this sheet)
Name of Plugging Contractor Rains & Williamson Oil Co., Inc.
Address 435 Page Court, 220 W. Douglas, Wichita, Kansas 67202

STATE OF KANSAS, COUNTY OF SEDGWICK, ss.
Wilson Rains, President of Rains & Williamson Oil Co., Inc. (employee of owner) or (owner or operator) of the above-described well, being first duly sworn on oath, says: That I have knowledge of the facts, statements, and matters herein contained and the log of the above-described well as filed and that the same are true and correct. So help me God.

(Signature) Wilson Rains
435 Page Court, 220 W. Douglas, Wichita, Kansas 67202
(Address)



Subscribed and sworn to before me this 11th day of June, 1973
October 4, 1975
Juanita M. Green
Notary Public.

WELL LOG

COMPANY Imperial Oil Co.
 FARM National Research Foundation NO. 1
 RIG. NO. 3
 TOTAL DEPTH 5270
 COMM. 5-21-73 COMP. 6-8-73
 CONTRACTOR Rains & Williamson Oil Co., Inc.

SEC. 36 T. 29S R. 20W
 LOC. C SW SE

COUNTY Kiowa
 KANSAS



CASING
 20 10
 15 8 5/8" @ 1127' w/ 300 sx. + 200 sx. 60/40 pos.
 12 6
 13 5

ELEVATION
 PRODUCTION D & A


FIGURES INDICATE BOTTOM OF FORMATIONS

Top Hole Soil	40
Shale, Sand and Shale	310
Sand and Shale	695
Shale	1929
Shale and Lime	2620
Lime	2683
Shale and Lime	2910
Lime	3025
Lime and Shale	3700
Lime	5270
<u>Rotary Total Depth</u>	<u>5270</u>


State of Kansas
 County of Sedgwick

I, Wilson Rains, President of the Rains & Williamson Oil Co., Inc.


upon oath state that the above and foregoing is a true and correct copy of the log of the National Research Foundation well.


 Wilson Rains

11th day of June 19 73



My Commission Expires: October 4, 1975


 NOTARY PUBLIC
 Juanita M. Green