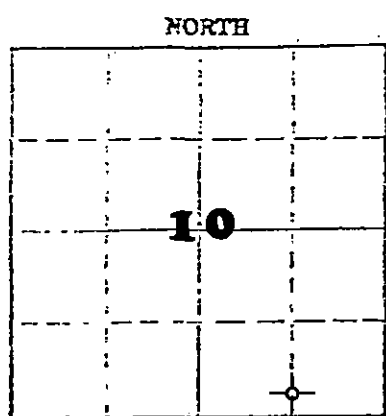


STATE OF KANSAS  
STATE CORPORATION COMMISSION  
CONSERVATION DIVISION  
P. O. BOX 17027  
WICHITA, KANSAS 67217

FORM CP-4

WELL PLUGGING RECORD



Locate well correctly on above Section Plat

Pratt County, Sec 10 Twp 28S Rge 14 (W)  
Location as "NE/CNWSW" or footage from lines C/SE SW SE  
Lease Owner Will P. Ash & Texas Energies, Inc.  
Lease Name Kerr Well No. 1  
Office Address 507 Rutland, Wichita, Ks. 67206  
Character of Well (completed as Oil, Gas or Dry Hole) Dry Hole  
Date well completed 4/24/76 19  
Application for plugging filed 4/22/76 19  
Application for plugging approved 4/22/76 19  
Plugging commenced 4/24/76 19  
Plugging completed 4/24/76 19  
Reason for abandonment of well or producing formation D&A  
If a producing well is abandoned, date of last production 19  
Was permission obtained from the Conservation Division or its agents before plugging was commenced? yes

Name of Conservation Agent who supervised plugging of this well Gilbert Toman  
Producing formation \_\_\_\_\_ Depth to top \_\_\_\_\_ Bottom \_\_\_\_\_ Total Depth of Well 4648  
Show depth and thickness of all water, oil and gas formations.

OIL, GAS OR WATER RECORDS

CASING RECORD

FORMATION	CONTENT	FROM	TO	SIZE	PUT IN	PULLED OUT
				8 5/8"	415.20	-0-

Describe in detail the manner in which the well was plugged, indicating where the mud fluid was placed and the method or methods used in introducing it into the hole. If cement or other plugs were used, state the character of same and depth placed, from \_\_\_\_\_ feet to \_\_\_\_\_ feet for each plug set.  
Plug @ 300' w/35 sx cmt  
Plug @ 40' w/15 sx cmt  
2 sx cmt in rathole

RECEIVED  
STATE CORPORATION COMMISSION

JUN 14 1976 06-14-76

Name of Plugging Contractor Red Tiger Drilling Co. (If additional description is necessary, use BACK of this sheet)  
Address 1720 KSB&T Bldg., Wichita, Ks. 67202  
CONSERVATION DIVISION  
Wichita, Kansas


STATE OF Kansas COUNTY OF Sedgwick  
Jean Stocks (employee of owner) or (owner) of the above-described well, being first duly sworn on oath, says: That I have knowledge of the facts, statements, and matters herein contained and the log of the above-described well as filed and that the same are true and correct. So help me God.

(Signature) Jean Stocks  
1720 Kansas State Bank Bldg., Wichita, Ks. 67202  
(Address)

SUBSCRIBED AND SWORN TO before me this 26th day of April, 1976

My commission expires \_\_\_\_\_

(Signature) D'Ann Drennan  
Notary Public



Drillers Log

No. 1 Kerr

CASING RECORD: 8 5/8" @ 422' w/325 sx cmt  
COMPANY: Will P. Ash & Texas Energies, Inc.  
CONTRACTOR: Red Tiger Drilling Company  
COMMENCED: April 10, 1976  
COMPLETED: April 24, 1976

DESCRIPTION: C/ SE SW SE Sec.10-28S-14W Pratt County, Kansas

TOTAL DEPTH: 4648'

ELEVATION: 1984' GL

<u>FORMATION</u>	<u>FROM</u>	<u>TO</u>	<u>REMARKS</u>
Shale & Sand	0	225	
Shale	225	425	
Shale	425	650	
Shale	650	832	
Anhydrite	832	855	
Shale	855	1280	
Shale	1280	1820	
Shale & Lime	1820	2050	
Lime & Shale	2050	2115	
Lime & Shale	2115	2205	
Lime	2205	2300	
Lime & Shale	2300	2380	
Lime & Shale	2380	2495	
Lime	2495	2620	
Lime	2620	2750	
Lime	2750	2875	
Lime	2875	3005	
Lime	3005	3110	
Lime	3110	3165	
Lime	3165	3205	
Lime	3205	3300	
Lime	3300	3380	
Lime	3380	3475	
Lime	3475	3565	
Lime	3565	3700	
Lime	3700	3800	
Lime	3800	3900	
Lime	3900	3980	
Lime	3980	4008	
Lime	4008	4080	
Lime	4080	4109	
Lime	4109	4160	
Lime	4160	4230	
Lime	4230	4305	
Lime	4305	4380	
Lime	4380	4440	
Mississippian	4440	4458	
Lime	4458	4485	
Lime	4485	4547	
Mississippian & Simpson	4547	4595	
Lime	4595	4648	
RTD		4648	


RECEIVED  
STATE CORPORATION COMMISSION  
JUN 14 1976  
CONSERVATION DIVISION  
Wichita, Kansas

I Certify that this is a true and correct copy of the above log to the best of my knowledge.

RED TIGER DRILLING COMPANY

Jean Stocks

Subscribed & sworn to before me this 26th day of April, 1976.



*D'Ann Drennan*  
Notary Public