

STATE OF KANSAS  
STATE CORPORATION COMMISSION

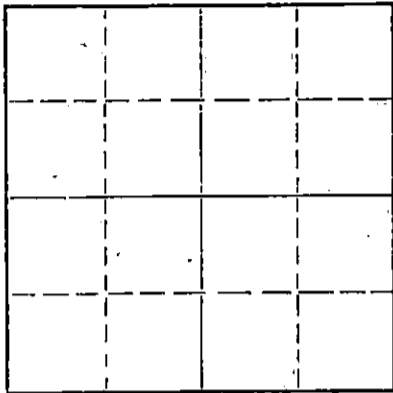
Form CP-4

Give All Information Completely  
Make Required Affidavit  
Mail or Deliver Report to:  
Conservation Division  
State Corporation Commission  
211 No. Broadway  
Wichita, Kansas

WELL PLUGGING RECORD

Pratt County, Sec. 25 Twp 28S Rge. (E) 14 (W)  
Location as "NE/CNW%SW%" or footage from lines C/NW SW  
Lease Owner Time Petroleum Company  
Lease Name Woolfolk Well No. 1  
Office Address 815 Union National Bldg., Wichita, Kansas  
Character of Well (completed as Oil, Gas or Dry Hole) Dry Hole  
Date well completed May 29 19 65  
Application for plugging filed May 29 19 65  
Application for plugging approved May 29 19 65  
Plugging commenced May 29 19 65  
Plugging completed May 29 19 65  
Reason for abandonment of well or producing formation Dry Hole

NORTH



Locate well correctly on above  
Section Plat

If a producing well is abandoned, date of last production \_\_\_\_\_ 19\_\_\_\_  
Was permission obtained from the Conservation Division or its agents before plugging was commenced? Yes

Name of Conservation Agent who supervised plugging of this well Eldon Petty, Hays, Kansas  
Producing formation \_\_\_\_\_ Depth to top \_\_\_\_\_ Bottom \_\_\_\_\_ Total Depth of Well 4530 Feet  
Show depth and thickness of all water, oil and gas formations.

OIL, GAS OR WATER RECORDS

CASING RECORD

FORMATION	CONTENT	FROM	TO	SIZE	PUT IN	PULLED OUT
	8-5/8"	0	270			

Describe in detail the manner in which the well was plugged, indicating where the mud fluid was placed and the method or methods used in introducing it into the hole. If cement or other plugs were used, state the character of same and depth placed, from \_\_\_\_\_ feet to \_\_\_\_\_ feet for each plug set.  
Plugged hole as follows: Plugged at 270' with 1/4 sacks of hulls and 25 sacks of common cement and mud to 40'; plugged with 1/4 sack of hulls and 10 sacks of cement. Also ran 2 sacks of cement in the rat hole and 2 sacks of cement in the mouse hole. Job completed at 11:45 P. M. May 29, 1965.

RECEIVED  
STATE CORPORATION COMMISSION

JUN 25 1965  
6-25-65  
CONSERVATION DIVISION  
Wichita, Kansas

(If additional description is necessary, use BACK of this sheet)

Name of Plugging Contractor Strata Drilling, Inc.  
Address P. O. Box 355, Great Bend, Kansas

STATE OF KANSAS, COUNTY OF BARTON, ss.  
Jim B. McWilliams (employee of owner) or (~~owner~~) of the above-described well, being first duly sworn on oath, says: That I have knowledge of the facts, statements, and matters herein contained and the log of the above-described well as filed and that the same are true and correct. So help me God.

(Signature) Jim B. McWilliams  
Jim B. McWilliams, Secy-Treas.  
P. O. Box 355, Great Bend, Kansas  
(Address)

SUBSCRIBED AND SWORN TO before me this 2nd day of June, 19 65

My commission expires December 14, 1965

Elaine H. Taylor  
Elaine H. Taylor Notary Public.

D R I L L E R S   L O G

#1 Woolfolk

CASING RECORD:  
262.85' of used  
8-5/8" casing.

COMPANY: Time Petroleum Company  
CONTRACTOR: Strata Drilling, Inc.

DESCRIPTION: C/NW SW  
Section 25-28-14W  
Pratt County, Kansas

TOTAL DEPTH:  
4530'

COMMENCED: May 18, 1965  
COMPLETED: May 30, 1965

ELEVATION: 1988' RB  
1983' GL

D. & A.

<u>FORMATION</u>	<u>FROM</u>	<u>TO</u>	<u>REMARKS</u>
Sand	0	200	Ran 262.85' of used 8-5/8" surface casing; set and cemented at 270' with 300 sacks of common cement, 2% gel and 3% calcium chloride. Plug down at 6:15 P. M. 5-19-65. Cement circulated.
Red Bed & Shale	200	395	
Sand and Shale	395	850	
Shale	850	882	
Shale & Shells	882	2025	
Lime & Shale	2025	3845	
Shale, Sand & Lime	3845	3946	
Lime	3946	4270	
Lime & Shale	4270	4305	
Lime & Shale Chert	4305	4370	
Lime & Chert	4370	4378	
Shale	4378	4425	
Shale & Chert	4425	4430	
Cherty Lime	4430	4456	
Chert	4456	4480	
Shale & Chert	4480	4502	Ran three drill stem tests.
Shale & Sand	4502	4517	
Shale & Sand	4517	4530	

D. & A.

Total Depth 4530'

**RECEIVED**  
STATE CORPORATION COMMISSION

JUN 25 1965

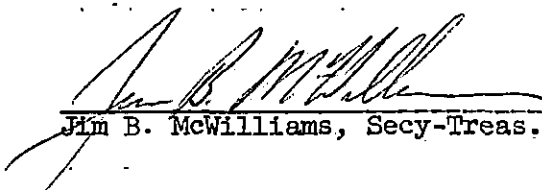
CONSERVATION DIVISION  
Wichita, Kansas

Plugged hole as follows: Plugged at 270' with 1/4 sack of hulls and 25 sacks of common cement and mud to 40'; plugged with 1/4 sack of hulls and 10 sacks of cement. Also ran 2 sacks of cement in the rat hole and 2 sacks of cement in the mouse hole. Job completed at 11:45 P. M. 5-29-65.


STATE OF KANSAS )  
                          ) ss.  
COUNTY OF BARTON)

I certify that this is a true and correct copy of the above log to the best of my knowledge.

STRATA DRILLING, INC.

  
Jim B. McWilliams, Secy-Treas.

Subscribed and sworn to before me this 2nd day of June, 1965.

  
Elaine H. Taylor, Notary Public

My Commission Expires:

December 14, 1965