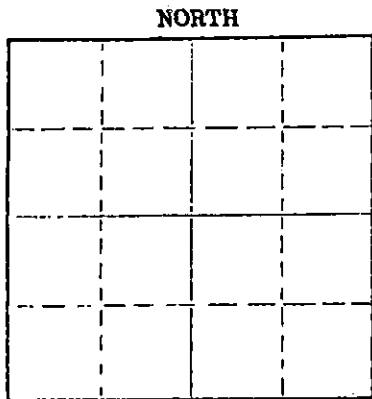


STATE OF KANSAS  
STATE CORPORATION COMMISSION  
CONSERVATION DIVISION  
P. O. BOX 17027  
WICHITA, KANSAS 67217

FORM CP-4

WELL PLUGGING RECORD



Locate well correctly on above Section Plot

Pratt County, Sec. 1 Twp. 28S Rge. (E) 14 (W)  
Location as "NE/CNW%SW%" or footage from lines SW NE SE  
Lease Owner Harris Lavelle  
Lease Name Harris Lavelle Well No. 1  
Office Address 514 NBT Building, Tulsa, Okla. 74103  
Character of Well (completed as Oil, Gas or Dry Hole) Dry Hole  
Date well completed October 30 1975  
Application for plugging filed October 29 1975  
Application for plugging approved October 29 1975  
Plugging commenced October 29 1975  
Plugging completed October 30 1975  
Reason for abandonment of well or producing formation Dry Hole

If a producing well is abandoned, date of last production 19  
Was permission obtained from the Conservation Division or its agents before plugging was commenced? Yes

Name of Conservation Agent who supervised plugging of this well Russell Beaverstein  
Producing formation Depth to top Bottom Total Depth of Well 4490 Feet  
Show depth and thickness of all water, oil and gas formations.

OIL, GAS OR WATER RECORDS				CASING RECORD		
FORMATION	CONTENT	FROM	TO	SIZE	PUT IN	PULLED OUT
		0	265	8 5/8	258.03	None

Describe in detail the manner in which the well was plugged, indicating where the mud fluid was placed and the method or methods used in introducing it into the hole. If cement or other plugs were used, state the character of same and depth placed, from feet to feet for each plug set.

Plugged: 35 sacks @ 250 ft.  
Mud up to 40 ft.  
Bridge plug 1/2 sacks hulls  
15 sacks to base of cellar  
2 sacks in rathole; 2 sacks in mousehole  
Completed @ 8:00 AM 10-30-75 by Houco.

RECEIVED  
STATE CORPORATION COMMISSION

NOV 5 1975  
11-5-75

CONSERVATION DIVISION  
WICHITA, KANSAS

(If additional description is necessary, use BACK of this sheet)  
Name of Plugging Contractor DaMac Drilling Company, Inc.  
Address Box 1164, Great Bend, Kansas 67530


STATE OF Kansas COUNTY OF Barton ss.  
Martha J. McKown (employee of owner) or (owner or operator) of the above-described well, being first duly sworn on oath, says: That I have knowledge of the facts, statements, and matters herein contained and the log of the above-described well as filed and that the same are true and correct. So help me God.

(Signature) Martha J. McKown  
Box 1164, Great Bend, Kansas 67530  
(Address)

Subscribed and sworn to before me this 30 day of October, 1975

Donald Sloup  
Notary Public.

My commission expires 11-11-78



# WELL LOG

COMPANY Mahoney Drilling Company

SEC. 1 T. 28S R. 14W

FARM Harris Lavelle NO. 1

LOC. SW NE SE

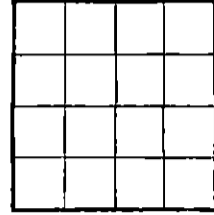
TOTAL DEPTH 4490

COUNTY Pratt

COMM. 10-19-75 COMP. 10-30-75

CONTRACTOR DaMac Drilling Company, Inc.

CASING 8 5/8" set @ 265'



ELEVATION

PRODUCTION

FIGURES INDICATE BOTTOM OF FORMATIONS

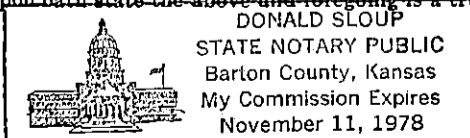
0	266	Surface Clay, Sand & Shell
266	870	Sand, Shells, Shale
870	1045	Shale
1045	1635	Shale & Red Bed
1635	2045	Shale
2045	3905	Shale & Lime
3905	4250	Lime
4250	4433	Lime & Chert
4433	4490	Lime
	4490	RTD

RECEIVED  
STATE CORPORATION COMMISSION  
NOV 5 1975  
CONSERVATION DIVISION  
Wichita, Kansas

State of Kansas  
County of Barton } ss

I, Martha J. McKown of DaMac Drilling Company, Inc.

upon oath state the above and foregoing is a true and correct copy of the log of the Harris Lavelle well.



Martha J. McKown

Subscribed and sworn to before me this 30th day of October 19 75

My Commission Expires: 11-11-78

Donald Sloup  
NOTARY PUBLIC