

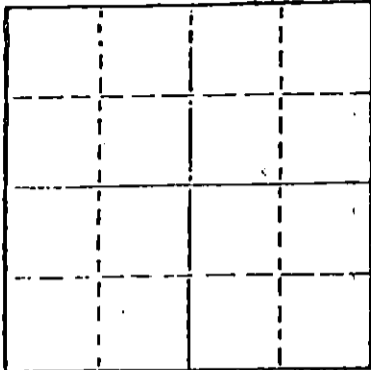
STATE OF KANSAS
STATE CORPORATION COMMISSION

WELL PLUGGING RECORD

Give All Information Completely
Make Required Affidavit
Mail or Deliver Report to
Conservation Division
State Corporation Comm.
245 North Water
Wichita, KS 67202

Pratt County, Sec. 15 Twp. 28 Rge. 14W E/W
Location as "NE/CNW 1/4 SW 1/4" or footage from lines

SW SE NE
Lease Owner Wiley R. Ash, Sr.
Lease Name McGuire #1 Well No. _____
Office Address Rose Hill, Kansas
Character of Well (Completed as Oil, Gas or Dry Hole) _____



Locate well correctly on above
Section Plot

Date Well completed _____ 19____
Application for plugging filed _____ 19____
Application for plugging approved _____ 19____
Plugging commenced 11/17/78 19____
Plugging completed 11/24/78 19____
Reason for abandonment of well or producing formation
depleted.
If a producing well is abandoned, date of last production _____ 19____

Was permission obtained from the Conservation Division or
its agents before plugging was commenced? yes

Name of Conservation Agent who supervised plugging of this well Owens
Producing formation _____ Depth to top _____ Bottom _____ Total Depth of Well 4140
Show depth and thickness of all water, oil and gas formations.

OIL, GAS OR WATER RECORDS

CASING RECORD

FORMATION	CONTENT	FROM	TO	SIZE	PUT IN	PULLED OUT
				805/8	410	none
				5 1/2"	4138	2344'

Describe in detail the manner in which the well was plugged, indicating where the mud fluid
was placed and the method or methods used in introducing it into the hold. If cement or other
plugs were used, state the character of same and depth placed, from _____ feet to
_____ feet for each plug set.

Sanded to 3900' and ran 5 sacks cement. Shot pipe at 3307', 3106', 2925', 2705',
2510', 2340', pulled 73 joints. Squeezed hole with 5 sacks hulls, 20 sacks gel,
released plug and displaced with 150 sacks 60/40 posmix, 2% gel and 3% cc.

PLUGGING COMPLETE.

RECEIVED
STATE CORPORATION COMMISSION
12-1-78
DEC - 1 1978

(If additional description is necessary, use BACK of this sheet)

Name of Plugging Contractor KELSO CASING PULLING CONSERVATION DIVISION
CHASE, KANSAS Wichita, Kansas


STATE OF KANSAS COUNTY OF RICE, ss.
R. DARRELL KELSO (employee of owner) or (owner or operator)
of the above-described well, being first duly sworn on oath, says: That I have knowledge of
the facts, statements, and matters herein contained and the log of the above-described well
as filed and that the same are true and correct. So help me God.

(Signature) R. Darrell Kelso
CHASE, KANSAS

SUBSCRIBED AND SWORN TO before me this 30th day of November, 19 78

Margaret Melchner
Notary Public.

My commission expires _____



Drillers Log

No. 1 McGuire

CASING RECORD:

COMPANY: Will P. Ash

DESCRIPTION:

8 5/8" @ 410'
w/275 sx cmt

CONTRACTOR: Red Tiger Drilling Co.

40' S of C/SW SE NE
Sec. 15-28S-14W
Pratt County, Kansas

COMMENCED: 1-20-76

COMPLETED: 1-30-76


TOTAL DEPTH: 4140'

ELEVATION: 1985' KB

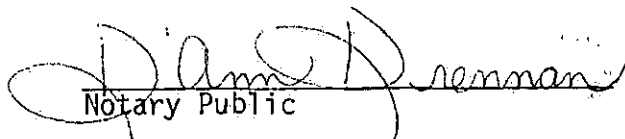
<u>FORMATION</u>	<u>FROM</u>	<u>TO</u>	<u>REMARKS</u>
Sand	0	90	
Sand	90	175	
Sand	175	185	
Shale	185	415	
Sand & Shale	415	495	
Shale	495	1095	
Shale	1095	1480	
Shale	1480	1925	
Shale & Lime	1925	2030	
Lime	2030	2200	
Lime	2200	2390	
Lime	2390	2565	
Lime	2565	2730	
Lime	2730	2890	
Lime	2890	3065	
Lime	3065	3200	
Lime	3200	3360	
Lime	3360	3545	
Lime	3545	3670	
Lime	3670	3790	
Lime	3790	3880	
Lime	3880	3954	
Lime	3954	3989	
Lime	3989	4054	
Lime	4054	4078	
Lime	4078	4130	
Lime	4130	4140	
RTD		4140	


I certify that this is a true and correct copy of the above log to the best of my knowledge.

RED TIGER DRILLING CO.


Jean Stocks

Subscribed & sworn to before me this 4th day of February, 1976.


Notary Public



RECEIVED
STATE CORPORATION COMMISSION

NOV 21 1978

CONSERVATION DIVISION
Wichita, Kansas