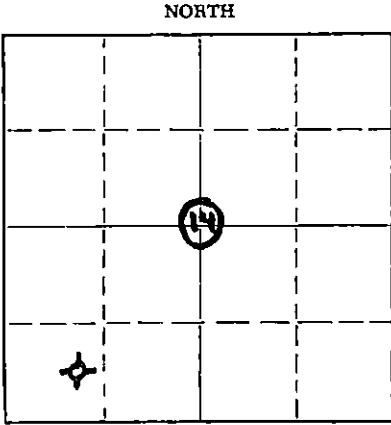


WELL PLUGGING RECORD

Give All Information Completely
Make Required Affidavit
Mail or Deliver Report to:
Conservation Division
State Corporation Commission
211 No. Broadway
Wichita, Kansas

Pratt County, Sec. 14 Twp. 28S Rge. 14 (W)

Location as "NE/CNW/SW" or footage from lines C E/2 SW/4 SW/4
Lease Owner Gould Oil, Inc. and LOGO, Inc.
Lease Name Lambert Well No. 1
Office Address 260 N. Rock Rd., Suite 210, Wichita, Kansas 67206
Character of Well (completed as Oil, Gas or Dry Hole) Dry Hole
Date well completed August 28 19 80
Application for plugging filed (verbal) August 28 19 80
Application for plugging approved (verbal) August 28 19 80
Plugging commenced August 29 19 80
Plugging completed August 29 19 80
Reason for abandonment of well or producing formation Dry Hole



Locate well correctly on above Section Plat

If a producing well is abandoned, date of last production -- 19 --
Was permission obtained from the Conservation Division or its agents before plugging was commenced? Yes

Name of Conservation Agent who supervised plugging of this well Bill Owens, Pratt, Kansas
Producing formation _____ Depth to top _____ Bottom _____ Total Depth of Well 4670 Feet
Show depth and thickness of all water, oil and gas formations.

OIL, GAS OR WATER RECORDS

CASING RECORD

FORMATION	CONTENT	FROM	TO	SIZE	PUT IN	PULLED OUT
				8 5/8"	618'	0

Describe in detail the manner in which the well was plugged, indicating where the mud fluid was placed and the method or methods used in introducing it into the hole. If cement or other plugs were used, state the character of same and depth placed, from _____ feet to _____ feet for each plug set.

Plugged as follows:
50 sx. cement through drill pipe at 600',
Bridge at 40' plus 10 sx. cement up to bottom of cellar,
5 sx. cement in rat hole,
2 sx. cement in water well,
Cement and service by Sun Cementing Company.
Plugging complete at 2:30 a.m. on 08/29/80.

STATE RECEIVED
SEP 9 1980
CONSERVATION DIVISION
WICHITA, KANSAS

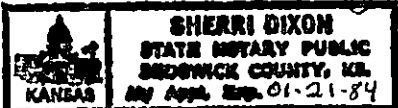
(If additional description is necessary, use BACK of this sheet)

Name of Plugging Contractor Gabbert-Jones, Inc.
Address 830 Sutton Place, Wichita, Kansas 67202

STATE OF Kansas, COUNTY OF Sedgwick, ss.
Dale P. Jewett (employee of owner) or (owner or operator) of the above-described well, being first duly sworn on oath, says: That I have knowledge of the facts, statements, and matters herein contained and the log of the above-described well as filed and that the same are true and correct. So help me God.
(Signature) Dale P. Jewett
260 N. Rock Rd., Suite 210, Wichita, Kansas (Address)

SUBSCRIBED AND SWORN TO before me this 8th day of September, 19 80
Sherri Dixon
Sherri Dixon Notary Public.

My commission expires January 21, 1984



GABBERT-JONES, INC.
 WICHITA, KANSAS
 DRILLERS' WELL LOG

Lambert #1
 E/2-SW-SW Sec 14-28S-14W
 Pratt County Kansas

Commenced: 8-17-80

Completed: 8-29-80

OPERATOR: Gould Oil Inc.

From	Depth	To	Formation	Remarks
0	187		Surface Clay-Sand-Redbed	
187	514		Redbed	Ran 14 jts of 28# 8 5/8"
514	2068		Redbed-Shale	csg set @ 618' Cemented
2068	2163		Lime-Shale	w/350 sks Common
2163	2396		Shale-Lime	2% Gel - 3% CC
2396	2770		Lime-Shale	PD @ 10:15 p.m. 8-18-80
2770	3233		Shale-Lime	
3233	3413		Lime-Shale	
3413	3755		Shale-Lime	
3755	4550		Lime-Shale	
4550	4624		Shale-Lime	
4624	4670		Lime-Shale	
	4670	- TD		DRY & ABANDONED

STATE OF KANSAS)
) SS
 COUNTY OF SEDGWICK)

I, the undersigned, being duly sworn on oath, state that the above Drillers' Well Log is true and correct to the best of my knowledge and belief and according to the records of this office.



GABBERT-JONES, INC.

James S. Sutton II
 JAMES S. SUTTON II

Subscribed and sworn to before me this 3rd day of September, 1980.

Elizabeth J. Edwards
 ELIZABETH J. EDWARDS-NOTARY PUBLIC

My Commission expires February 6, 1983.



WELL COMPLETION REPORT AND DRILLER'S LOG

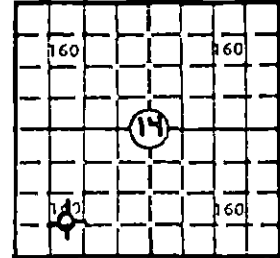
S. 14 T. 28 R. 14 W

Loc. C E/2 SW/4 SW/4

API No. 15 — 151 — 20,791
County Number

County Pratt

640 Acres
N



Elev.: Gr. 1976'

DF --- KB 1981'

Operator
Gould Oil, Inc. and LOGO, Inc.

Address
260 N. Rock Rd., Suite 210, Wichita, Kansas 67206

Well No. 1 Lease Name Lambert

Footage Location
690 feet from (S) line 990 feet from (W) line of SW/4

Principal Contractor Gabbert-Jones, Inc. Geologist W. Bryce Bidleman

Spud Date 08/17/80 Date Completed 08/29/80 Total Depth 4670 P.B.T.D. ---

Directional Deviation None Oil and/or Gas Purchaser ---

CASING RECORD

Report of all strings set — surface, intermediate, production, etc.

Purpose of string	Size hole drilled	Size casing set (in O.D.)	Weight lbs/ft.	Setting depth	Type cement	Sacks	Type and percent additives
Surface	12 1/4"	8 5/8"	28#	618'	Common	350	2% gel + 3% Ca. Cl.

LINER RECORD

PERFORATION RECORD

Top, ft.	Bottom, ft.	Sacks cement	Shots per ft.	Size & type	Depth interval

TUBING RECORD

Size	Setting depth	Packer set at

ACID, FRACTURE, SHOT, CEMENT SQUEEZE RECORD

Amount and kind of material used	Depth interval treated

RECEIVED
STATE CORPORATION COMMISSION
SEP - 9 1980

INITIAL PRODUCTION

Date of first production _____ Producing method (flowing, pumping, gas lift, etc.) _____

RATE OF PRODUCTION PER 24 HOURS	Oil	Gas	Water	Gas-oil ratio
	bbls.	MCF	bbls.	CFPB

Disposition of gas (vented, used on lease or sold) _____ Producing interval(s) _____

CONSERVATION DIVISION
Wichita, Kansas

INSTRUCTIONS: As provided in KCC Rule 82-2-125, within 90 days after completion of a well, one completed copy of this Drillers Log shall be transmitted to the State Geological Survey of Kansas, 4150 Monroe Street, Wichita, Kansas 67209. Copies of this form are available from the Conservation Division, State Corporation Commission, 245 No. Water, Wichita, Kansas 67202. Phone AC 316-522-2206. If confidential custody is desired, please note Rule 82-2-125. Drillers Logs will be on open file in the Oil and Gas Division, State Geological Survey of Kansas, Lawrence, Kansas 66044.

Operator Gould Oil, Inc. and LOGO, Inc. DESIGNATE TYPE OF COMP.: OIL, GAS, DRY HOLE, SWDW, ETC.: Dry Hole

Well No. 1 Lease Name Lambert

S 14 T 28 R 14 W

WELL LOG

Show all important zones of porosity and contents thereof; cored intervals, and all drill-stem tests, including depth interval tested, cushion used, time tool open, flowing and shut-in pressures, and recoveries.

SHOW GEOLOGICAL MARKERS, LOGS RUN, OR OTHER DESCRIPTIVE INFORMATION.

FORMATION DESCRIPTION, CONTENTS, ETC.	TOP	BOTTOM	NAME	DEPTH
DIL-GR-SP and GR-CN-CD logs by Dresser Atlas: <u>LOG TOPS</u>				
Indian Cave	2914	(- 933)		
Wabaunsee	2944	(- 963)		
Stotler	3080	(-1099)		
Howard	3264	(-1283)		
Heebner	3747	(-1766)		
Toronto	3770	(-1789)		
Douglas Sh.	3781	(-1800)		
Brown Ls.	3915	(-1934)		
Lansing	3937	(-1956)		
B.K.C.	4295	(-2514)		
Marmaton	4307	(-2326)		
Miss.	4413	(-2432)		
Viola	4481	(-2500)		
Simpson Sh.	4541	(-2560)		
Simpson S.S.	4559	(-2578)		
Arbuckle	4625	(-2644)		
DST #1: 3916'-50' (30"-45"-30"-45") Opened with weak blow, died at 2nd opening. Rec. 70' mud with few oil specks. IFP = 64#, ISIP = 107#, FFP = 64#, FSIP = 86#, BHT = 110°				
DST #2: 3953'-78' (30"-45"-60"-60") Strong blow throughout, Rec. 420' G.I.P., 320' G.O.C.M. (80% water, 10% mud, 10% oil) 2200' gassy salt water IFP = 247#-560#, ISIP = 1341#, FFP = 645#-1042#, FSIP = 1341#, BHT = 116°				
DST #3: 4085'-4105' (30"-45"-30"-60") Rec. 240' G.I.P., 135' S.O.C.W.M. (40% water, 8% oil, 52% mud) IFP = 32#-53#, ISIP = 1502#, FFP = 64#-75#, FSIP = 1502#, BHT = 116°				

USE ADDITIONAL SHEETS, IF NECESSARY, TO COMPLETE WELL RECORD.

Date Received

Will J. Jewett
Signature

Vice President

Title

September 8, 1980

Date