

STATE OF KANSAS
STATE CORPORATION COMMISSION

WELL PLUGGING RECORD

OCT - 1 1981 FORM CP-4

CONSERVATION DIVISION
Wichita, Kansas

Give All Information Completely
Make Required Affidavit - Mail
Or Deliver Report To:

Conversation Division
State Corporation Commission
200 Colorado Derby Building
Wichita, Kansas 67202

Kiowa County, Sec. 26 Twp. 29S Rge. 16W
Location As "NE/CNW 1/4 SW1/4" Or Footage From Lines
C NE SW

Lease Owner Imperial Oil Co.

Lease Name Peister-Howell Well No. #1

Office Address 720 Fourth Financial Center, Wichita, Ks.

Character Of Well (Completed As Oil, Gas Or Dry Hole)
Dry Hole

Date Well Completed June 24 19 81

Application For Plugging Filed June 24 19 81

Application For Plugging Approved June 24 19 81

Plugging Commenced June 24 19 81

Plugging Completed June 24 19 81

Reason For Abandonment Of Well Or Producing Formation
Dry Hole

If A Producing Well Is Abandoned, Date Of Last Production
19 81

Was Permission Obtained From The Conservation Division
Its Agents Before Plugging Was Commenced? Yes

Name Of Conservation Agent Who Supervised Plugging Of This Well Maurice Leslies

Producing Formation _____ Depth To Top _____ Bottom _____ Total Depth Of Well 4898'

Show Depth And Thickness Of All Water, Oil And Gas Formations.

OIL, GAS OR WATER RECORDS

CASING RECORD

FORMATION	CONTENT	FROM	TO	SIZE	PUT IN	PULLED OUT
				8-5/8"	402'	None

Describe In Detail The Manner In Which The Well Was Plugged, Indicating Where The Mud Fluid Was Placed And The Method Or Methods Used In Introducing It Into The Hole. If Cement Or Other Plug Were Used, State The Character Of Same And Depth Placed, From _____ Feet To _____ Feet For Each Plug Set. Plugged hole with 50sx @ 620', 40 sx @ 400', 10 sx @ 40', and 10 sx rathole of 50/50 pox, 4% gel, 3% cacl

Please Note: (If Additional Description If Necessary, Use Back Of This Sheet)

Name Of Plugging Contractor The Ramco Drilling Corp.
P. O. Box 204
Wichita, Kansas

State Of Kansas County Of Sedgwick SS: J. V. Crawford
of The Ramco Drilling Company

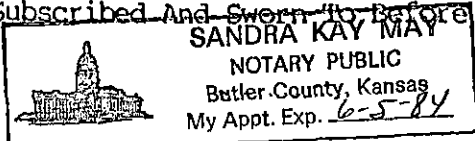
~~XXXX~~ being first duly sworn on oath, says: That I have knowledge of the facts, statements and matters herein contained and the log of the above described well as filed and that same are true and correct. So help me God.

THE RAMCO DRILLING CORPORATION

Signature: [Signature]

(Address)

Subscribed And Sworn To Before Me This 21 Day Of Sept., 19 81



Sandra Kay May
Notary Public

My Commission Expires: 6-5-84

KANSAS

WELL COMPLETION REPORT AND DRILLER'S LOG

API No. 15 — 097 — 20,774
County Number

Operator
Imperial Oil Company

Address
720 Fourth Financial Center, Wichita, KS 67202

Well No. 1-26 Lease Name PIESTER-HOWELL

Footage Location
1980 feet from ~~WN~~ (S) line 1980 feet from ~~WE~~ (W) line

Principal Contractor The Ramco Drlg. Corp. Geologist Macklin M. Armstrong

Spud Date 6/12/81 Date Completed 6/23/81 Total Depth RTD 4898 P.B.T.D.

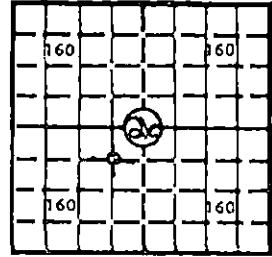
Directional Deviation NA Oil and/or Gas Purchaser

S. 26 T. 29S R. 16 E W

Loc. C NE SW

County Kiowa

640 Acres N



Elev.: Gr.

DF KB 1973

CASING RECORD

Report of all strings set — surface, intermediate, production, etc.

Purpose of string	Size hole drilled	Size casing set (in O.D.)	Weight lbs/ft.	Setting depth	Type cement	Sacks	Type and percent additives
Surface	12 1/2"	8 5/8"	20#	402'	Common	300	3% CC, 2% gel

LINER RECORD

PERFORATION RECORD

Top, ft.	Bottom, ft.	Sacks cement	Shots per ft.	Size & type	Depth interval

Size	Setting depth	Packer set at

ACID, FRACTURE, SHOT, CEMENT SQUEEZE RECORD

Amount and kind of material used	Depth interval treated

RECEIVED
STATE CORPORATION COMMISSION
JUL 11 1981
CONSERVATION DIVISION
Wichita, Kansas

INITIAL PRODUCTION

Date of first production		Producing method (flowing, pumping, gas lift, etc.)			
RATE OF PRODUCTION PER 24 HOURS	Oil bbls.	Gas MCF	Water bbls.	Gas-oil ratio CFPB	
Disposition of gas (vented, used on lease or sold)			Producing interval (s)		

INSTRUCTIONS: As provided in KCC Rule 82-2-125, within 90 days after completion of a well, one completed copy of this Drillers Log shall be transmitted to the State Geological Survey of Kansas, 4150 Monroe Street, Wichita, Kansas 67209. Copies of this form are available from the Conservation Division, State Corporation Commission, 245 No. Water, Wichita, Kansas 67202. Phone AC 316-522-2206. If confidential custody is desired, please note Rule 82-2-125. Drillers Logs will be on an open file in the Oil and Gas Division, State Geological Survey of Kansas, Lawrence, Kansas 66044.

Operator IMPERIAL OIL COMPANY		DESIGNATE TYPE OF COMP.: OIL, GAS, DRY HOLE, SWDW, ETC.:
Well No. 1-26	Lease Name PIESTER-HOWELL	DRY HOLE
S. 26 T. 29 R. 16 ^{NE} _W		


WELL LOG

Show all important zones of porosity and contents thereof; cored intervals, and all drill-stem tests, including depth interval tested, cushion used, time tool open, flowing and shut-in pressures, and recoveries.

SHOW GEOLOGICAL MARKERS, LOGS RUN, OR OTHER DESCRIPTIVE INFORMATION.

FORMATION DESCRIPTION, CONTENTS, ETC.	TOP	BOTTOM	NAME	DEPTH
<u>DST #1</u> 4620-72' 30/60/30/60 Rec. 6' DM IFP: 10-20# ISIP: 78# FFP: Plugged FSIP: 40#			<u>E-Log Tops</u>	
			Heebner	3912 (-1939)
			Brown Lime	4078 (-2105)
			Lansing	4090 (-2117)
			B/KC	4432 (-2459)
			Cherokee Sh	4605 (-2632)
			Mississippi	4642 (-2665)
			Viola	4702 (-2729)
			Simpson	4800 (-2827)
			LTD	4874 (-2901)
<u>DST #2</u> 4659-4713' 30/60/30/60 Rec. 6' DM IFP: 49-49# ISIP: 69# FFP: 39-49# FSIP: 69#				
<u>DST #3</u> 4864-98' 60/120/60/120 Rec. 3600' SW IFP: 274-1521# ISIP: 1715# FFP: 1550-1705# FSIP: 1715#				

USE ADDITIONAL SHEETS, IF NECESSARY, TO COMPLETE WELL RECORD.

Date Received	
	Signature
	Attorney-in-Fact
	Title
	July 8, 1981
	Date